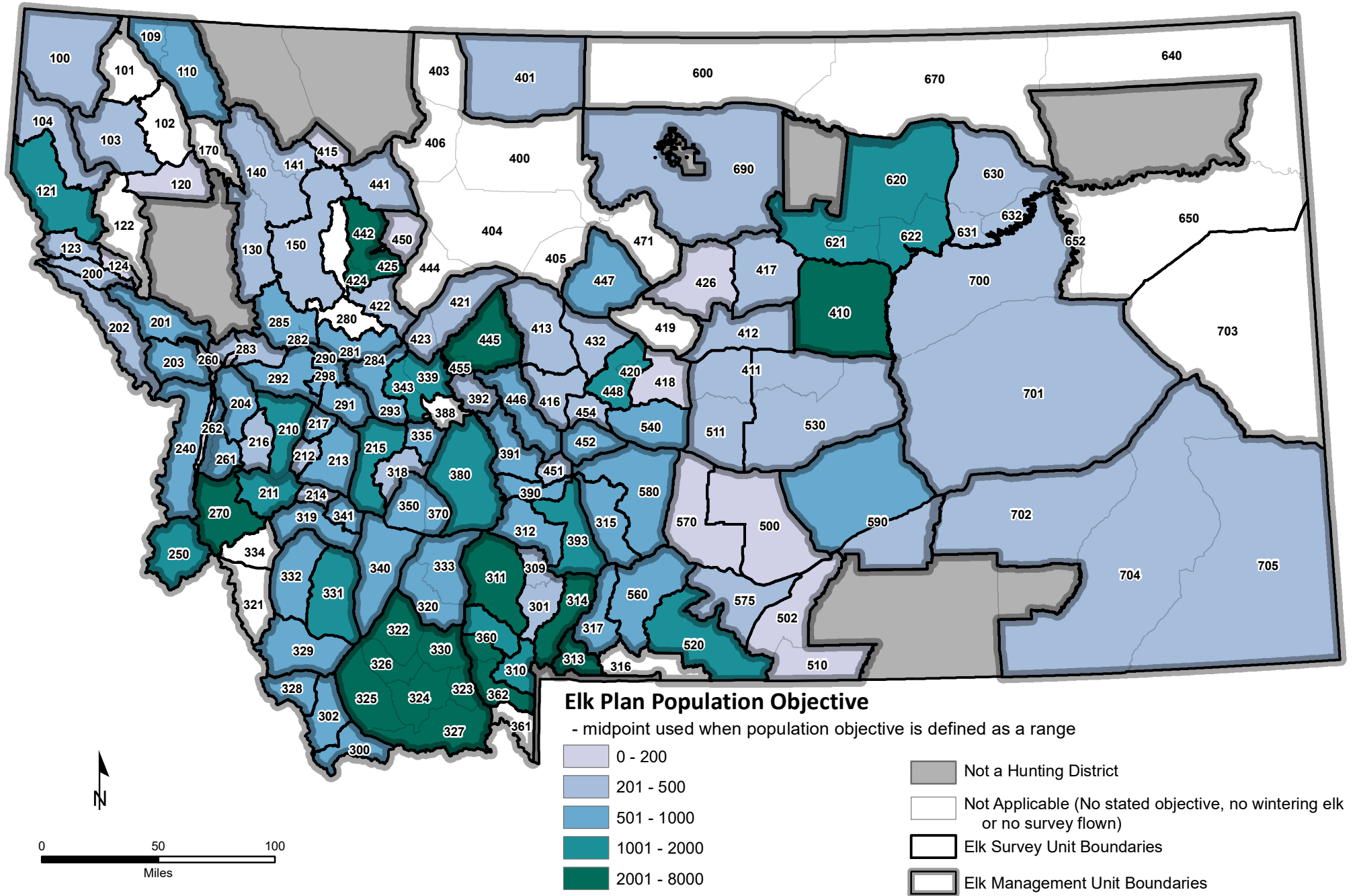


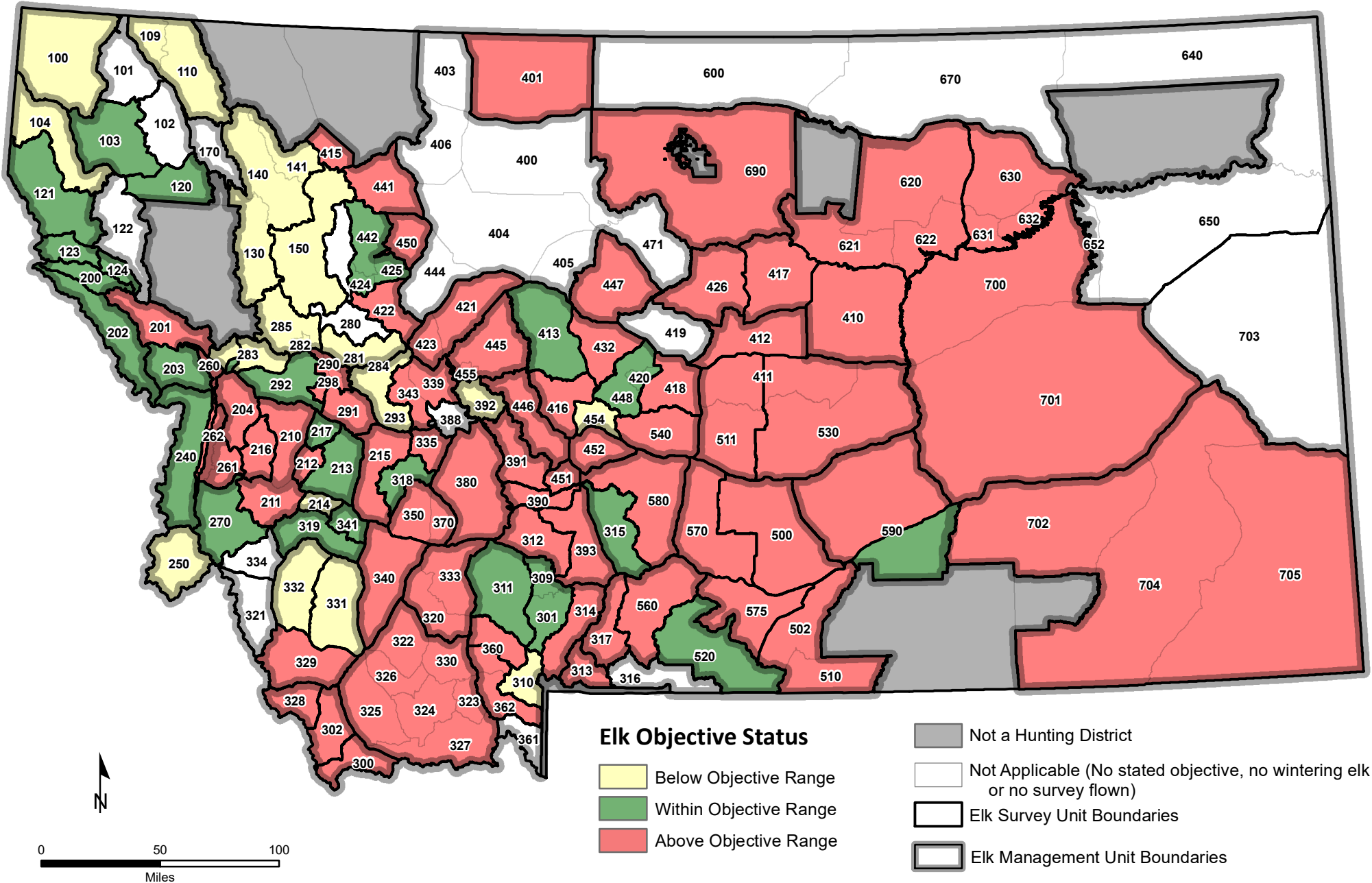
Montana Elk Objective Maps

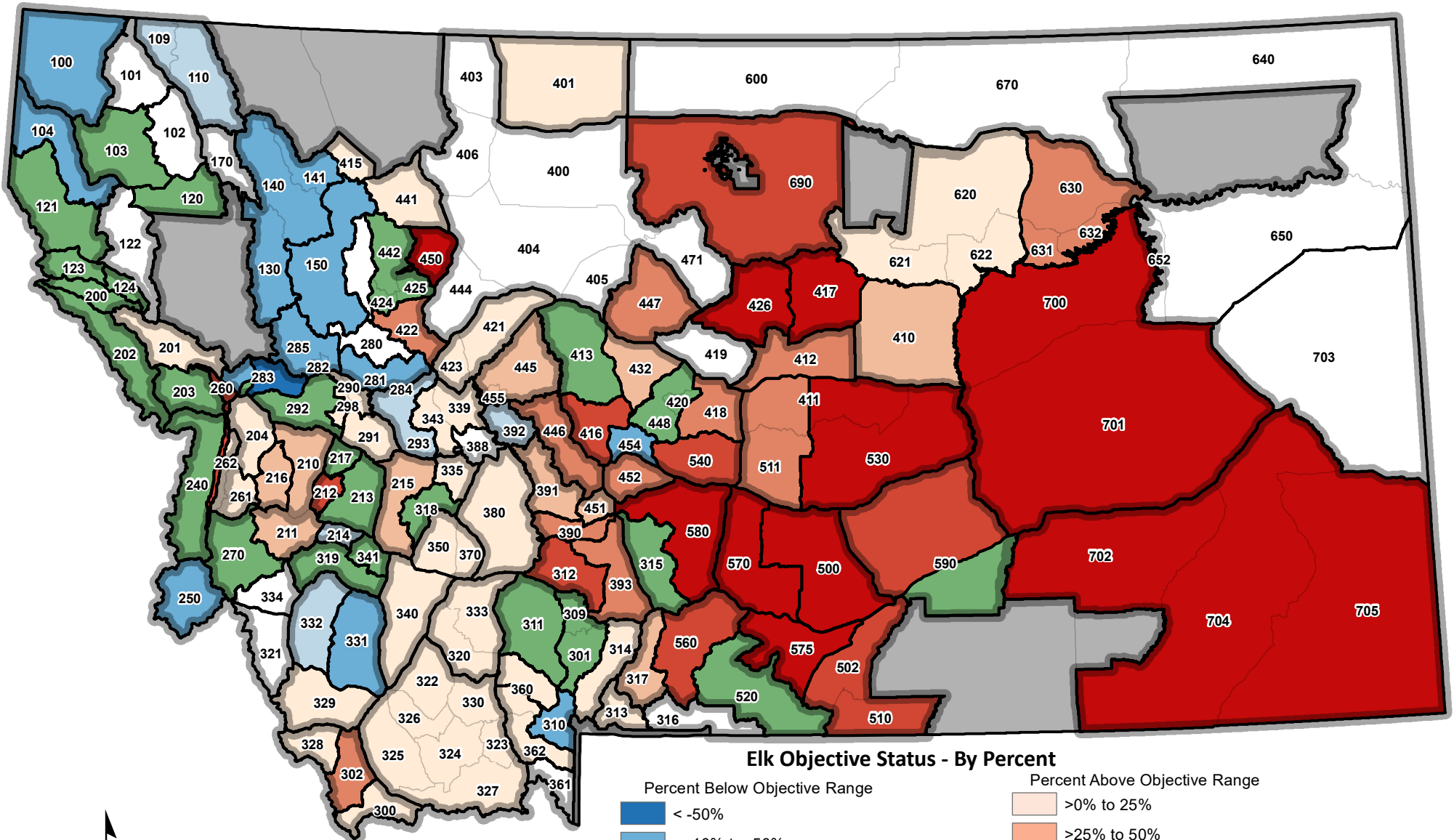
The following maps are based upon the most recent elk counts relative to their corresponding Elk Plan objectives. The 2020 elk population counts are available in tabular form [here](#).

The following maps depict several representations of the most recent elk counts relative to Elk Plan objectives:

- Observed Elk Objective
 - Objective for observed elk by survey unit
- Objective Status
 - Below, Within, or Above the objective range
- Objective Status (Percent)
 - Within objective range
 - Percent below objective range
 - Percent above objective range
- Objective Status (Number)
 - Within objective range
 - Number of elk below objective range
 - Number of elk above objective range







Elk Objective Status - By Percent

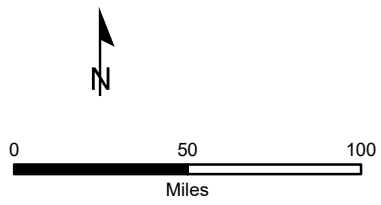
Percent Below Objective Range

- < -50%
- < -10% to -50%
- < 0% to -10%
- Within Objective Range

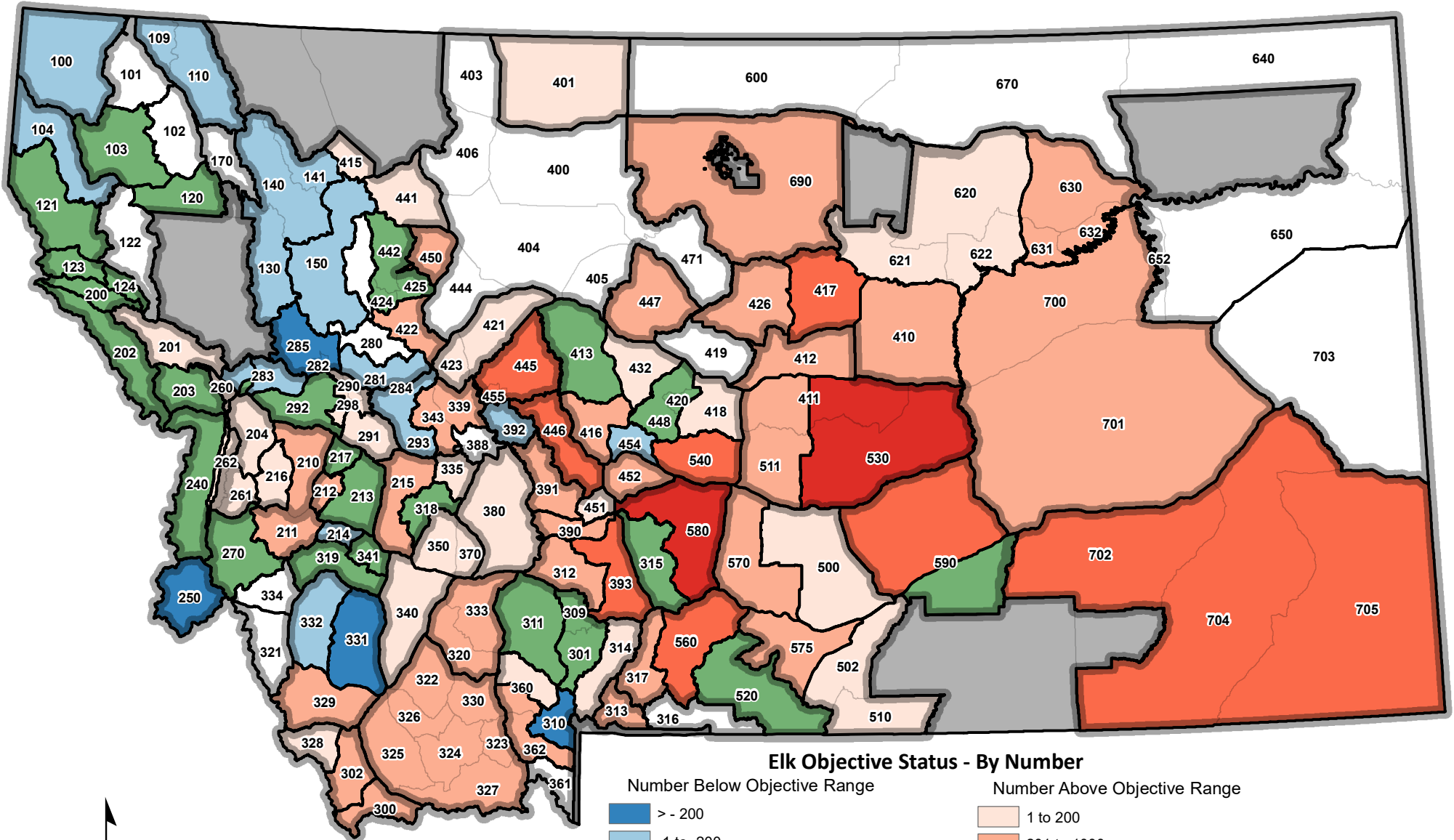
Percent Above Objective Range

- >0% to 25%
- >25% to 50%
- >50% to 100%
- >100 to 200%
- >200%

Not Applicable (No stated objective, no wintering elk or no survey flown)



- Elk Survey Unit Boundaries
- Elk Management Unit Boundaries
- Not a Hunting District



Elk Objective Status - By Number

Number Below Objective Range		Number Above Objective Range	
■	> - 200	■	1 to 200
■	-1 to -200	■	201 to 1000
■	Within Objective Range	■	1001 to 2000
		■	> 2000

Elk Survey Unit Boundaries
 Elk Management Unit Boundaries
 Not a Hunting District
 Not Applicable (No stated objective, no wintering elk or no survey flown)

