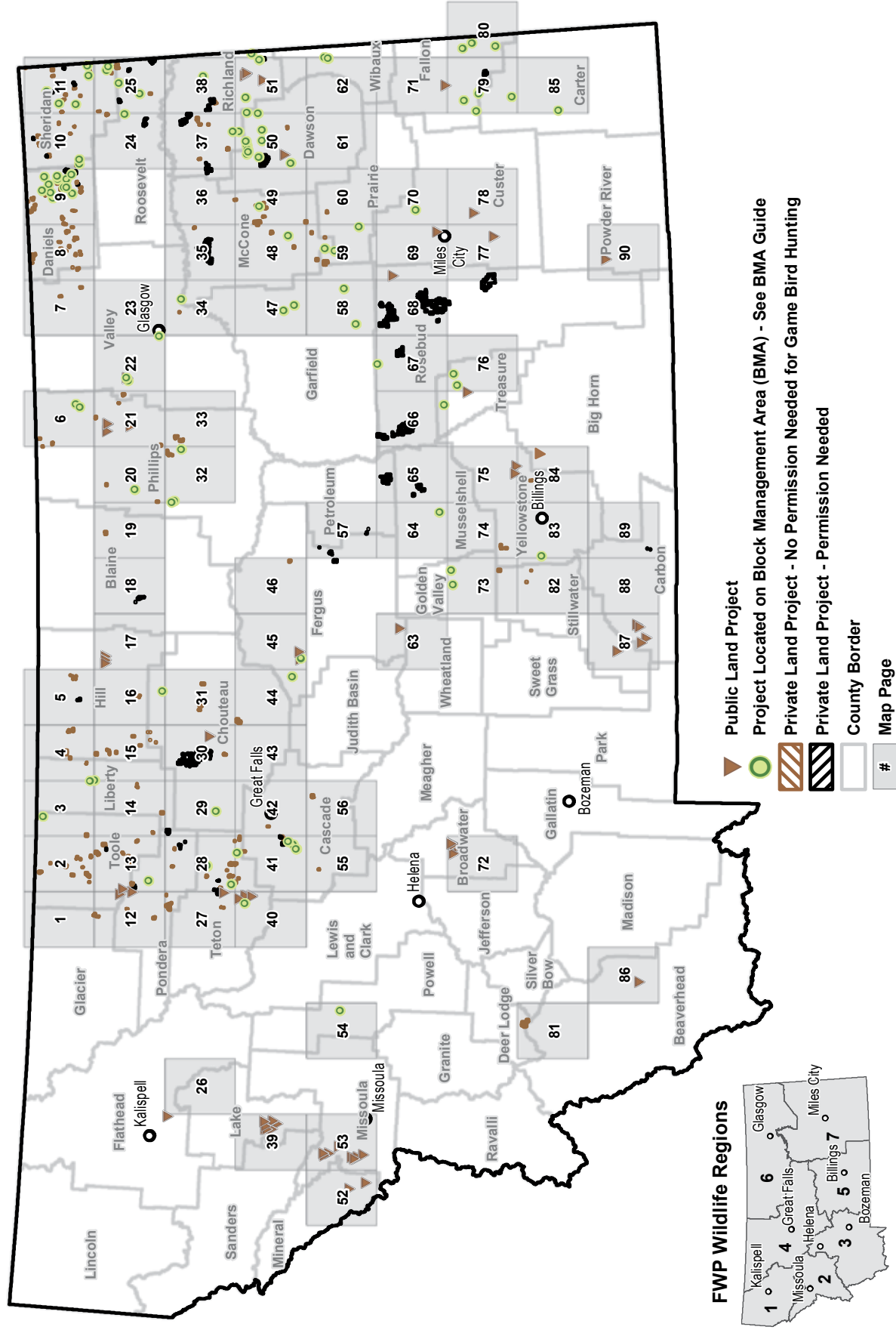


# 2022 Upland Game Bird Enhancement Program Map Index



## Welcome Upland Game Bird Hunters!

**Welcome to the Montana Fish, Wildlife & Parks (FWP) Upland Game Bird Enhancement Program (UGBEP).** The purpose of this program is to enhance upland game bird populations on lands open to free public hunting. FWP partners with private landowners and public land managers, groups, and organizations to improve habitat on private and public lands. With over 473 active habitat projects, Montana landowners and conservation organizations are conserving and enhancing over 333,000 acres of upland game bird habitat while providing nearly 800,000 acres for public upland game bird hunting.

## FIRE NOTICE

Due to current dry conditions and high fire danger throughout Montana, hunters may encounter UGBEP project closures or restrictions. Some cooperators may be reluctant to make access commitments until weather conditions improve.

Hunters should contact regional FWP staff and/or landowners prior to making final hunting trip plans, to identify any possible land closures, season restrictions, or other actions which might affect their hunting activities. An up to date list of FIRE CLOSURES can be found at [fwp.mt.gov/UGBEP](http://fwp.mt.gov/UGBEP)


## How to Use this Guide


**Obtaining landowners' permission to hunt upland game birds is required prior to hunting or entering any private land project area.** Exception: Some projects allow walk-in game bird hunting only with no further permission needed.


UGBEP Project Maps found in this publication are intended only as a guide. It is every hunter's responsibility to know the land ownership of the area he or she intends to hunt and any land use restrictions that may apply there. Non-FWP information layers used to create the maps are from other agencies and may not be current, comprehensive, or accurate.

The UGBEP Projects Access Guide contains 2 key sections: (1) Regional Information Tables and (2) Maps. Together, these sections will help hunters locate project areas and the method used to obtain permission to hunt, when applicable. Every project found on the maps is labeled with a project number and is symbolized to indicate the type of permission needed prior to accessing the project area. A description of the symbols follow:

### Private Lands Symbols

 Black polygon with hatch marks: Landowner permission needed. Hunters can refer to the tables for the method to contact landowner.

 Brown polygon with hatch marks: Walk-in game bird hunting, no further permission needed from the landowner.

 Green circle: Project is located on land enrolled in Block Management. Refer to tables for Block Management Area information.

### Public Lands Symbols

 Brown triangle: Accessible public land, no permission is needed.

The Map Index, located on the first page, provides hunters with a statewide overview of project locations relative to Montana's counties. Grids containing UGBEP projects are labeled with the Map Page number. This number corresponds to the map page found in the Guide. Map Pages also contain greater detail about the project areas, including nearby roads, private land boundaries, projects located on public lands, or projects located on Block Management Areas. All projects are

symbolized according to the type of permission needed and labeled with a project number(s) that corresponds to a tabular description in the Regional Information Tables.

Project numbers are located in the Regional Information Tables according to FWP's Wildlife Administrative Region. To locate the project number in the tables, use the Map Index to first determine in which Region the project is located, then refer to the Regional Information Tables that contain detailed project information, including the method to obtain permission to hunt, cooperator name, project termination date, project/enhancement types, access acreage, and associated Map Page. Hunters can also refer to the tables first to select a project they are interested in, then refer to the Map Page number to locate the project on the map.

## Watch for these Signs

The UGBEP has **NEW** signs for habitat projects. Be on the lookout!



**Helpful Tips**

The 2022 UGBEP Access Guide is current as of July 28, 2022. New habitat projects are contracted year-round. For updates to this year's guide, check the UGBEP Projects Access Guide:  
<https://fwp.mt.gov/ugbep>

FWP wants to ensure landowners, hunters (and their dogs) have rewarding experiences through the UGBEP. The following tips are intended to provide hunters with some additional considerations. Respect private lands. Possession of the maps found in the Guide does not constitute legal access to the private land enrolled in the UGBEP. Hunters must always obtain landowner's permission unless noted otherwise in the Guide.

Learn more about the various access opportunities Montana has to offer. Visit FWP's Interactive Hunt Planner at:  
[fwp.mt.gov/gis/maps/huntPlanner/](http://fwp.mt.gov/gis/maps/huntPlanner/)

**Bird Hunting in Bear Country**



Game bird habitats in western Montana and along the front range can be suitable grizzly and black bear habitats as well. Be cautious when hunting in potential bear habitat: carry bear spray, look for bear sign, be aware when out in thick cover, make more noise than usual, and consider having bells or beepers on dogs. Additional information on hunting in bear country can be found here:  
<http://fwp.mt.gov/fwDoc.html?id=35117>

**FWP wants to hear your thoughts on the Upland Game Bird Enhancement Program.**

Please take a moment to participate in the UGBEP online survey at:  
<https://fwp.mt.gov/hunt/hunter-surveys>

***We look forward to hearing from you.***

**Contact Information**

**Montana Fish, Wildlife & Parks Headquarters**  
1420 East 6th Avenue, PO Box 200701  
Helena, MT 59620-0701  
FWP Headquarters..... 406-444-2535  
UGBEP Coordinator ..... 406-444-5674  
Wildlife Division ..... 406-444-2612  
Enforcement Division ..... 406-444-2452  
Licensing Division..... 406-444-2950  
Montana Relay ..... 711  
TIP-MONT (report poaching/vandalism)  
800-847-6668 Or ..... 800-TIP-MONT

**Upland Game Bird Habitat Specialists**  
Region 4 - Great Falls,  
Matt Strauch..... 406-454-5870  
Region 6 - Flaxville,  
Ken Plourde..... 406-474-2244  
Region 7 - Miles City,  
Justin Hughes ..... 406-234-0922

**Montana Fish, Wildlife & Parks Regional Headquarters**

**Region 1**  
490 N Meridian Road  
Kalispell, MT 59901..... 406-752-5501

**Region 2**  
3201 Spurgin Road  
Missoula, MT 59804 ..... 406-542-5500

**Region 3**  
1400 South 19th Avenue  
Bozeman, MT 59718 ..... 406-577-7900

**Region 4**  
4600 Giant Springs Road  
Great Falls, MT 59405 ..... 406-454-5840

**Region 5**  
2300 Lake Elmo Drive  
Billings, MT 59105 ..... 406-247-2940

**Region 6**  
1 Airport Road  
Glasgow, MT 59230 ..... 406-228-3700

**Region 7**  
352 I-94 Business Loop  
Miles City, MT 59301 ..... 406-234-0900



## Upland Game Bird Enhancement Program Projects

The UGBEP provides financial assistance to cooperators interested in enhancing habitat for upland game birds. Below are descriptions of the more common types of projects.



### Aspen Regeneration

To improve long-term habitat productivity for ruffed grouse, old and dying aspen stands are rejuvenated through logging practices.

### Grazing Management System

A rest-rotation grazing system provides undisturbed hiding cover on approximately 1/3 of the grazing system area each year. These projects are mostly geared toward sharp-tailed grouse, sage-grouse, and gray partridge but may also benefit pheasants.



### Nesting Cover

Nesting cover projects are associated with the Conservation Reserve Program, in which UGBEP cost-shares or provides other incentives to the landowners to promote the use of beneficial grass mixes.

### Wildlife Friendly Practices

Incentivizing practices that make agricultural operations more beneficial to game birds include planting cover crops, rotational haying, lightly disking grass stands, and leaving tall wheat stubble using a stripper-header.



### Open Fields for Game Bird Hunters

Open Fields provides additional incentives to landowners to maintain CRP on their land. CRP provides important cover for Montana's game birds and other wildlife.



### Habitat Management Lease

Habitat management leases focus on smaller, high value sites including riparian areas, old farmsteads, established shelterbelts, a mix of idle cover, or other productive habitats.

### Shelterbelt

Shelterbelts are shrub and tree plantings designed to provide winter cover for pheasant, sharptailed grouse, and gray partridge.



### Winter Food or Cover Plot

Diverse mixes of annual grains, legumes, and flowers provide food and cover during winter weather.

Hunting Season Information		
Season Dates	Bag Limit	Additional Information
<b>Mountain Grouse</b> Blue, Ruffed and Franklin's Grouse may be taken with a shotgun not larger than a 10 gauge; a long, recurve or compound bow and arrow; a crossbow; a firearm; or air rifle: mountain grouse may be taken with an .177 caliber air rifle shooting a performance ballistic alloy pellet at least 1250 feet per second as specified by the manufacturer or with an .22 caliber air rifle shooting a performance ballistic alloy pellet at least 950 feet per second as specified by the manufacturer. All other means of taking are prohibited.		
Sep 01 - Jan 01	Bag Limit: 3 in aggregate daily. Possession limit is four times the daily bag limit.	-
<b>Partridge</b> Hungarian and Chukar Partridge may be taken with a shotgun not larger than a 10 gauge; a long, recurve or compound bow and arrow. All other means of taking are prohibited.		
Sep 01 - Jan 01	Bag Limit: 8 in aggregate daily. Possession limit is four times the daily bag limit.	Chukar partridge occur primarily in Carbon County.
Sep 01 - Jan 10	Bag Limit: 8 in aggregate daily. Possession limit is four times the daily bag limit.	Portion of Carbon County within the following boundary: Beginning at the junction of Route 72 and the Wyoming-Montana state line, then northerly along said route to Bridger, then northerly along Hwy. 310 to Edgar, then east on the Edgar-Pryor Road to the Crow Indian Reservation boundary, then southerly and easterly along said boundary to the west shore of Big Horn Lake, then southerly along said shore to the Wyoming-Montana state line, then west along said state line to its junction with Route 72, the point of beginning.
<b>Ptarmigan</b>		
<b>Closed</b>	<b>Closed</b>	<b>Closed</b>
<b>Ring-necked Pheasant</b> Pheasants may be taken with a shotgun not larger than a 10 gauge; a long, recurve or compound bow and arrow. All other means of taking are prohibited.		
Sep 24 - Sep 25 Youth Only	Bag Limit: 3 cock pheasants daily. Possession limit is three times the daily bag limit.	Legally licensed youth ages 15 and under when accompanied by a nonhunting adult at least 18 years of age. Mentors for Apprentice Hunters must be at least 21 years of age.
Oct 08 - Jan 01	Bag Limit: 3 cock pheasants daily. Possession limit is three times the daily bag limit.	-
<b>Sage Grouse</b> Sage Grouse may be taken with a shotgun not larger than a 10 gauge; a long, recurve or compound bow and arrow. All other means of taking are prohibited.		
Sep 01 - Sep 30	Bag Limit: 2 daily. Possession limit is two times the daily bag limit.	<b>Closed West of the Continental Divide.</b>
<b>Sharp-tailed Grouse</b> Sharp-tailed Grouse may be taken with a shotgun not larger than a 10 gauge; a long, recurve or compound bow and arrow. All other means of taking are prohibited.		
Sep 01 - Jan 01	Bag Limit: 4 daily. Possession limit is four times the daily bag limit.	<b>Closed West of the Continental Divide.</b>
<b>Falconry</b>		
All areas open to hunting of upland game birds and/or migratory game birds by firearms shall be open to either-sex hunting of that species by falconry.		
Sep 01 - Mar 31	Bag Limit: 2 daily in aggregate and 6 in possession. Bag and possession limits are not in addition to general limits.	Falconry Hours: One-half hour before sunrise to one-half hour after sunset. Year round sunrise/sunset tables are available on the FWP website.





## Upland Game Bird Field Care

Game meat tastes better when properly cared for and prepared. Some tips on ensuring you get the best out of your game birds:

- Promptly remove the entrails from all harvested game birds. This stops the chemical activity of digestive juices, reduces odor, and speeds the cooling process. If the birds can't be cleaned right away, keep them in the shade.
- Upland birds are difficult to pluck without ripping the skin. Dunk the birds in scalding water or pluck birds while they are still warm to make it easier.
- The body cavity of birds to be roasted should be thoroughly rinsed and dried before the birds are packaged. Trapped blood, which imparts a "wild" taste, can be drawn out of muscle tissue by soaking the birds overnight in a water-vinegar or a salt-water solution.

*Excerpt from "A Hunter's Guide to Southeastern Montana," FWP*

# — INTRODUCING THE NEW — **MONTANA MYFWP** MOBILE APP

Montana **hunting and fishing licenses** are now accessible through a secure and **convenient mobile app**.

The **Montana MyFWP** app provides a digital wallet to store and display licenses and digital carcass tags, known as E-Tags, that can validate your harvest in the field.

**AVAILABLE IN  
APP STORES**



[FWP.MT.GOV/MYFWPAPP](http://FWP.MT.GOV/MYFWPAPP)

MONTANA **FWP**





No shooting/trespassing into safety areas around houses or buildings.  
No hunting in unharvested crops/fields or near livestock.

Project #	Map Page (s)	Cooperator	Method for Obtaining Permission	Access Acres	Project Type(s) (Proj. Acres)
County(s):	Project Expiration				
<b>REGION 1</b>					
<b>1012 Lake</b>	39	FWP - Ninepipe WMA 05/19/56	WMA is open for public hunting; boundaries are signed. Refer to current hunting regulations for hunting and weapon restrictions.	<b>4,000</b>	Shelterbelt(s) <b>4</b>
<b>2185 Lake</b>	39	FWP - Ninepipe WMA 06/12/23	WMA is open for public hunting; boundaries are signed. Refer to current hunting regulations for hunting and weapon restrictions.	<b>4,000</b>	Nesting Cover <b>100</b>
<b>4529 Flathead</b>	26	FWP - North Shore WMA 12/31/26	WMA is open for public hunting; boundaries are signed. Refer to current hunting regulations for hunting and weapon restrictions.	<b>427</b>	Winter Food/ Cover Plots <b>83</b>
<b>225 Lake</b>	39	Pheasants Forever, Inc., U.S. Fish & Wildlife Service 06/30/23	Accessible Public Land. No permission required.	<b>1,300</b>	WPA-Rangeland Renovations <b>1,200</b>
<b>REGION 2</b>					
<b>204C Mineral</b>	52	FWP - Fish Creek WMA 12/31/26	Accessible Public Land. No permission required.	<b>1,000</b>	Aspen Regeneration <b>100</b>
<b>4229 Powell</b>	54	Blackfoot Challenge 07/07/26	Permission is handled through the Block Management Program. Refer to the Block Management Hunting Access Guide: BMA #27; Powell County. Type 1.	<b>5,609</b>	Aspen Regeneration <b>30</b>
<b>6174 Missoula</b>	53	USFS Lolo National Forest 02/01/24	Accessible Public Land. No permission required.	<b>6,100</b>	Aspen Regeneration <b>6,048</b>
<b>6194 Missoula</b>	53	USFS Lolo National Forest 12/31/23	Accessible Public Land. No permission required.	<b>6,588</b>	Aspen Regeneration <b>6,048</b>
<b>REGION 3</b>					
<b>1010 Broadwater</b>	72	FWP - Canyon Ferry WMA 05/01/24	WMA is open for public hunting; boundaries are signed. Refer to current hunting regulations for hunting and weapon restrictions.	<b>5,219</b>	Nesting Cover, Shelterbelt <b>60</b>
<b>2724 Beaverhead</b>	86	FWP - Poindexter Slough FAS 02/29/36	Accessible Public Land. No permission required.	<b>410</b>	Nesting Cover, Shelterbelt(s) <b>41</b>
<b>2966 Deer Lodge</b>	81	Phil Ralston 05/10/26	Walk-in hunting allowed with no further permission required. Areas signed. See map for general location.	<b>5,200</b>	Grazing Management <b>5,200</b>
<b>3189 Broadwater</b>	72	FWP - Canyon Ferry WMA 12/19/26	WMA is open for public hunting; boundaries are signed. Refer to current hunting regulations for hunting and weapon restrictions.	<b>5,129</b>	Shelterbelt(s), Nesting Cover <b>131</b>
<b>4150 Broadwater</b>	72	FWP - Canyon Ferry WMA 03/15/26	WMA is open for public hunting; boundaries are signed. Refer to current hunting regulations for hunting and weapon restrictions.	<b>5,129</b>	Nesting Cover <b>27</b>



No shooting/trespassing into safety areas around houses or buildings.  
No hunting in unharvested crops/fields or near livestock.

Project # County(s):	Map Page (s)	Cooperator Project Expiration	Method for Obtaining Permission	Access Acres	Project Type(s) (Proj. Acres)
<b>5931 Broadwater</b>	72	FWP - Canyon Ferry WMA 03/02/30	WMA is open for public hunting; boundaries are signed. Refer to current hunting regulations for hunting and weapon restrictions.	<b>5,920</b>	Nesting Cover, Winter Food/ Cover Plots <b>31</b>
<b>REGION 4</b>					
<b>2008 Petroleum</b>	54, 57	Degner Ranch 07/12/35	Contact information is available onsite and through FWP Regional Offices.	<b>2,121</b>	30-Year Sagebrush Lease Agreement <b>2,121</b>
<b>2173 Teton</b>	28	Jerry Schlessner 08/16/23	In Person; during the hours of 8:00 am to 5:00 pm; Monday through Friday; at physical address 1583 HWY 221; Dutton, MT.	<b>120</b>	Shelterbelt(s) <b>120</b>
<b>2219 Pondera</b>	29	Gustav Gunderson Farms 06/01/24	By phone; at phone number 406-590-0717. Call for permission.	<b>1,440</b>	Nesting Cover, Shelterbelt(s) <b>8</b>
<b>2221 Cascade</b>	41	Polich Farms 08/04/23	Permission issued by FWP. Contact Regional Office.	<b>1,080</b>	Nesting Cover <b>23</b>
<b>2585 Pondera</b>	13	Tony Verstraete 06/11/25	In Person; during the hours of 8:00 am to 8:00 pm; on days of the week Saturday and Sunday; at physical address 1020 Bullhead Road; Conrad; MT 59425.	<b>1,240</b>	Shelterbelt(s), Wetland Creation <b>3</b>
<b>2666 Fergus</b>	44	Central Montana Chapter Pheasants Forever 06/15/52	Permission is handled through the Block Management Program. Refer to the Block Management Hunting Access Guide: BMA #70; Fergus County. Type 1.	<b>800</b>	Conservation Easements <b>800</b>
<b>2684 Teton</b>	27	Thomas Evensen 08/31/25	By email; at email address: chris.evensen@arcadis-us.com. Permission request must be received at least 2 days prior to the day you are requesting permission to hunt.	<b>1,157</b>	Shelterbelt(s) <b>11</b>
<b>2825 Cascade</b>	41	Riverdale Ranch 04/28/94	Permission is handled through the Block Management Program. Refer to the Block Management Hunting Access Guide: BMA #50; Cascade County; Type 2.	<b>850</b>	Conservation Easements <b>850</b>
<b>2944 Pondera</b>	28	Steve Preputin & Sons, Inc 04/07/26	By phone; during the hours of 8:00 am to 8:00 pm; on any day of the week; at phone number 406-788-1986. Call for reservations.	<b>740</b>	Shelterbelt(s) <b>8</b>
<b>3287 Teton</b>	27	DNRC 04/09/27	Accessible Public Land. No permission is required.	<b>865</b>	Shelterbelt(s) <b>4</b>
<b>3447 Cascade</b>	41	Chokecherry Bend 09/19/53	Permission is handled through the Block Management Program. Refer to the Block Management Hunting Access Guide: BMA #49; Cascade County; Type 2.	<b>800</b>	Conservation Easements <b>800</b>
<b>3488 Teton</b>	21	FWP - Freezout Lake WMA 04/22/23	WMA is open for public hunting; boundaries are signed. Refer to current hunting regulations for hunting and weapon restrictions.	<b>11,466</b>	Nesting Cover <b>25</b>



No shooting/trespassing into safety areas around houses or buildings.  
No hunting in unharvested crops/fields or near livestock.

Project #	Map Page (s)	Cooperator	Method for Obtaining Permission	Access Acres	Project Type(s) (Proj. Acres)
County(s):	Project Expiration				
<b>3489 Teton</b>	40	FWP - Freezout Lake WMA 04/22/23	WMA is open for public hunting; boundaries are signed. Refer to current hunting regulations for hunting and weapon restrictions.	<b>11,466</b>	Nesting Cover <b>10</b>
<b>3490 Teton</b>	40	FWP - Freezout Lake WMA 04/22/23	WMA is open for public hunting; boundaries are signed. Refer to current hunting regulations for hunting and weapon restrictions.	<b>11,466</b>	Nesting Cover <b>60</b>
<b>3847 Toole</b>	13	R & S Grain 04/01/25	Walk-in game bird hunting allowed with no further permission required. Areas signed.	<b>638</b>	CRP Seed Cost-Share <b>534</b>
<b>3991 Toole</b>	13	FWP - Marias River WMA 03/31/26	WMA is open for public hunting; boundaries are signed. Refer to current hunting regulations for hunting and weapon restrictions.	<b>5,800</b>	Winter Food/ Cover Plots <b>35</b>
<b>4029 Pondera</b>	12	DNRC 01/01/26	Accessible Public Land. No permission is required.	<b>2,220</b>	Habitat Management Lease <b>72</b>
<b>4069 Toole</b>	12	FWP - Marias River WMA 12/31/22	WMA is open for public hunting; boundaries are signed. Refer to current hunting regulations for hunting and weapon restrictions.	<b>5,800</b>	Nesting Cover <b>33</b>
<b>4109 Teton</b>	40	FWP - Freezout Lake WMA 12/31/26	Accessible Public Land. No permission is required.	<b>11,466</b>	Nesting Cover <b>25</b>
<b>4569 Teton</b>	40	Dorothy Fulk 01/01/31	Permission is handled through the Block Management Program. Refer to the Block Management Hunting Access Guide: BMA #79; Teton County. Type 1.	<b>160</b>	Shelterbelt(s) <b>1</b>
<b>4609 Chouteau</b>	31	Steven's Big Bend, Inc 01/01/23	Walk-in game bird hunting allowed with no further permission required. Areas signed.	<b>440</b>	Habitat Management Lease <b>115</b>
<b>4629 Cascade</b>	56	Luke Knaup 01/01/26	Walk-in game bird hunting allowed with no further permission required. Areas signed.	<b>682</b>	Habitat Management Lease <b>231</b>
<b>4809 Cascade</b>	41	Jeff Olson 01/01/28	Permission is handled through the Block Management Program. Refer to the Block Management Hunting Access Guide: BMA #1; Cascade County; Type 1.	<b>298</b>	Nesting Cover <b>20</b>
<b>4810 Cascade</b>	41	Voegesles, Inc 01/01/28	Permission is handled through the Block Management Program. Refer to the Block Management Hunting Access Guide: BMA #50; Cascade County; Type 2.	<b>850</b>	Nesting Cover <b>25</b>
<b>5171 Teton</b>	28	Headington Real Properties Limited Partnership 01/01/30	Permission is handled through the Block Management Program. Refer to the Block Management Hunting Access Guide: BMA #173; Teton County. Type 1.	<b>1,564</b>	Habitat Management Lease <b>308</b>





No shooting/trespassing into safety areas around houses or buildings.  
No hunting in unharvested crops/fields or near livestock.

Project # County(s):	Map Page (s)	Cooperator Project Expiration	Method for Obtaining Permission	Access Acres	Project Type(s) (Proj. Acres)
<b>5213 Chouteau</b>	30	BLM 03/31/25	Accessible Public Land. No permission is required.	<b>1,667</b>	Nesting Cover <b>730</b>
<b>5271 Pondera</b>	13	D Kronebusch & Son, Inc 03/31/34	Permission is handled through the Block Management Program. Refer to the Block Management Hunting Access Guide: BMA #206; Pondera County. Type 1.	<b>2,064</b>	Biennial Food Plot, Disking/ Interseeding, Shelterbelt(s), Habitat Management Lease <b>307</b>
<b>5332 Teton</b>	28	Pheasants Forever, Inc 01/01/29	Permission is handled through the Block Management Program. Refer to the Block Management Hunting Access Guide: BMA #193; Teton County. Type 1.	<b>266</b>	Nesting Cover <b>35</b>
<b>5493 Toole</b>	13	Kanning Farms 01/01/34	By phone; during the hours of 8:00 am to 5:00 pm; Monday through Friday; at phone number(s) (406)432-3110. Reservations are taken.	<b>320</b>	Shelterbelt(s) <b>6</b>
<b>5551 Toole</b>	3	David Parsell 01/01/34	Permission is handled through the Block Management Program. Refer to the Block Management Hunting Access Guide: BMA #96; Toole County. Type 1.	<b>960</b>	Shelterbelt(s) <b>6</b>
<b>5651 Glacier</b>	41	B & L Farms 01/01/27	Permission is handled through the Block Management Program. Refer to the Block Management Hunting Access Guide: BMA #205; Chouteau County. Type 1.	<b>320</b>	Habitat Management Lease <b>320</b>
<b>5911 Teton</b>	28	Pheasants Forever, Inc 04/01/29	Permission is handled through the Block Management Program. Refer to the Block Management Hunting Access Guide: BMA #193; Teton County. Type 1.	<b>263</b>	Nesting Cover <b>35</b>
<b>6094 Chouteau</b>	30	Lazy K6 Ranch, Inc 01/31/31	By phone; during the hours of 9:00 am to 3:00 pm; Monday through Friday; at phone number(s) (406)788-7762.	<b>30,000</b>	Nesting Cover <b>640</b>
<b>6274 Teton</b>	40	FWP - Freezout Lake WMA 04/01/31	Accessible Public Land. No permission is required.	<b>11,333</b>	Disking Project, Grain Food Plot, Nesting Cover, Winter Food/ Cover Plots <b>132</b>
<b>6419 Liberty</b>	3, 4	Liberty Colony, Inc 03/01/24	Permission is handled through the Block Management Program. Refer to the Block Management Hunting Access Guide: BMA #25, Liberty County. Type 1.	<b>4,442</b>	Habitat Management Lease <b>320</b>
<b>6499 Teton</b>	28	Grossman Farms Partnership 04/01/27	Walk-in game bird hunting allowed with no further permission required. Areas signed. No hunting in east pasture when cattle present.	<b>320</b>	Habitat Management Lease <b>183</b>



No shooting/trespassing into safety areas around houses or buildings.  
No hunting in unharvested crops/fields or near livestock.

Project #	Map Page (s)	Cooperator	Method for Obtaining Permission	Access Acres	Project Type(s) (Proj. Acres)
County(s):		Project Expiration			
<b>6519 Chouteau</b>	29	Brant & Donna Jo Hasbrouck 04/01/32	Permission is handled through the Block Management Program. Refer to the Block Management Hunting Access Guide: BMA #161; Chouteau County. Type 2.	<b>4,194</b>	Habitat Management Lease <b>160</b>
<b>OF12-04 Toole</b>	14	01/01/23	Walk-in game bird hunting allowed with no further permission required. Areas signed.	<b>221</b>	Open Fields for Game Bird Hunters <b>157</b>
<b>OF12-24 Toole</b>	2	01/01/27	Walk-in game bird hunting allowed with no further permission required. Areas signed.	<b>320</b>	Open Fields for Game Bird Hunters <b>194</b>
<b>OF12-69 Pondera</b>	13	01/01/27	Walk-in game bird hunting allowed with no further permission required. Areas signed.	<b>424</b>	Open Fields for Game Bird Hunters <b>320</b>
<b>OF13-02 Chouteau</b>	44	01/01/23	Walk-in hunting allowed with no further permission required. Areas signed. See map for general location.	<b>1,548</b>	Open Fields for Game Bird Hunters <b>159</b>
<b>OF13-03 Pondera</b>	27	01/01/23	Walk-in hunting allowed with no further permission required. Areas signed. See map for general location.	<b>116</b>	Open Fields for Game Bird Hunters <b>100</b>
<b>OF13-13 Toole</b>	2	01/01/25	Walk-in hunting allowed with no further permission required. Areas signed. See map for general location.	<b>864</b>	Open Fields for Game Bird Hunters <b>312</b>
<b>OF13-15 Cascade</b>	41	01/01/23	Walk-in hunting allowed with no further permission required. Areas signed. See map for general location.	<b>310</b>	Open Fields for Game Bird Hunters <b>34</b>
<b>OF15-02 Cascade</b>	41	01/01/24	Walk-in game bird hunting allowed with no further permission required. Areas signed.	<b>364</b>	Open Fields for Game Bird Hunters <b>160</b>
<b>OF15-03 Teton</b>	28	01/01/23	Walk-in game bird hunting allowed with no further permission required. Areas signed.	<b>320</b>	Open Fields for Game Bird Hunters <b>160</b>
<b>OF15-04 Chouteau</b>	31	01/01/25	Walk-in game bird hunting allowed with no further permission required. Areas signed.	<b>620</b>	Open Fields for Game Bird Hunters <b>172</b>
<b>OF15-30 Teton</b>	41	01/01/23	Walk-in game bird hunting allowed with no further permission required. Areas signed.	<b>244</b>	Open Fields for Game Bird Hunters <b>245</b>



No shooting/trespassing into safety areas around houses or buildings.  
No hunting in unharvested crops/fields or near livestock.

Project # County(s):	Map Page (s)	Cooperator Project Expiration	Method for Obtaining Permission	Access Acres	Project Type(s) (Proj. Acres)
<b>OF15-31 Cascade</b>	55	01/01/27	Walk-in game bird hunting allowed with no further permission required. Areas signed.	<b>148</b>	Open Fields for Game Bird Hunters <b>126</b>
<b>OF15-32 Toole</b>	2	01/01/27	Walk-in game bird hunting allowed with no further permission required. Areas signed.	<b>623</b>	Open Fields for Game Bird Hunters <b>160</b>
<b>OF15-33 Toole</b>	2	01/01/27	Walk-in game bird hunting allowed with no further permission required. Areas signed.	<b>307</b>	Open Fields for Game Bird Hunters <b>160</b>
<b>OF15-43 Pondera</b>	28	01/01/23	Walk-in game bird hunting allowed with no further permission required. Areas signed.	<b>205</b>	Open Fields for Game Bird Hunters <b>205</b>
<b>OF16-04 Teton</b>	28	01/01/26	Walk-in game bird hunting allowed with no further permission required. Areas signed.	<b>320</b>	Open Fields for Game Bird Hunters <b>7</b>
<b>OF16-09 Pondera</b>	27	01/01/23	Walk-in game bird hunting allowed with no further permission required. Areas signed.	<b>2,320</b>	Open Fields for Game Bird Hunters <b>160</b>
<b>OF16-11 Chouteau</b>	15	01/01/23	Walk-in game bird hunting allowed with no further permission required. Areas signed.	<b>157</b>	Open Fields for Game Bird Hunters <b>157</b>
<b>OF16-13 Teton</b>	28	01/01/26	Walk-in game bird hunting allowed with no further permission required. Areas signed.	<b>257</b>	Open Fields for Game Bird Hunters <b>47</b>
<b>OF16-19 Pondera</b>	28	01/01/26	Walk-in game bird hunting allowed with no further permission required. Areas signed.	<b>259</b>	Open Fields for Game Bird Hunters <b>153</b>
<b>OF16-45 Toole</b>	13	01/01/26	Walk-in game bird hunting allowed with no further permission required. Areas signed.	<b>165</b>	Open Fields for Game Bird Hunters <b>160</b>
<b>OF17-02A Toole</b>	2	01/01/26	Walk-in game bird hunting allowed with no further permission required. Areas signed.	<b>160</b>	Open Fields for Game Bird Hunters <b>101</b>
<b>OF17-02B Toole</b>	2	01/01/25	Walk-in game bird hunting allowed with no further permission required. Areas signed.	<b>292</b>	Open Fields for Game Bird Hunters <b>199</b>





No shooting/trespassing into safety areas around houses or buildings.  
No hunting in unharvested crops/fields or near livestock.

Project #	Map Page (s)	Cooperator	Method for Obtaining Permission	Access Acres	Project Type(s) (Proj. Acres)
County(s):		Project Expiration			
<b>OF17-04 Chouteau</b>	15	09/01/26	Walk-in game bird hunting allowed with no further permission required. Areas signed.	<b>320</b>	Open Fields for Game Bird Hunters <b>315</b>
<b>OF17-13 Toole</b>	2	01/01/25	Walk-in game bird hunting allowed with no further permission required. Areas signed.	<b>584</b>	Open Fields for Game Bird Hunters <b>320</b>
<b>OF17-37 Chouteau</b>	31	01/01/23	Walk-in game bird hunting allowed with no further permission required. Areas signed.	<b>440</b>	Open Fields for Game Bird Hunters <b>320</b>
<b>OF17-42 Glacier</b>	12	01/01/23	Walk-in game bird hunting allowed with no further permission required. Areas signed.	<b>480</b>	Open Fields for Game Bird Hunters <b>320</b>
<b>OF17-45 Chouteau</b>	31	01/01/28	Walk-in game bird hunting allowed with no further permission required. Areas signed.	<b>275</b>	Open Fields for Game Bird Hunters <b>209</b>
<b>OF17-54 Cascade</b>	56	01/01/26	Walk-in game bird hunting allowed with no further permission required. Areas signed.	<b>228</b>	Open Fields for Game Bird Hunters <b>132</b>
<b>OF17-61 Cascade</b>	41	01/01/24	Walk-in game bird hunting allowed with no further permission required. Areas signed.	<b>278</b>	Open Fields for Game Bird Hunters <b>246</b>
<b>OF18-05 Teton</b>	28	01/01/27	Walk-in game bird hunting allowed with no further permission required. Areas signed.	<b>160</b>	Open Fields for Game Bird Hunters <b>99</b>
<b>OF18-08 Pondera</b>	12	01/01/27	Walk-in game bird hunting allowed with no further permission required. Areas signed.	<b>186</b>	Open Fields for Game Bird Hunters <b>142</b>
<b>OF18-35 Teton</b>	41	01/01/27	Walk-in game bird hunting allowed with no further permission required. Areas signed.	<b>320</b>	Open Fields for Game Bird Hunters <b>272</b>
<b>OF18-44 Glacier</b>	12	01/01/23	Walk-in game bird hunting allowed with no further permission required. Areas signed.	<b>340</b>	Open Fields for Game Bird Hunters <b>320</b>
<b>OF18-78 Pondera</b>	12	01/01/27	Walk-in game bird hunting allowed with no further permission required. Areas signed.	<b>560</b>	Open Fields for Game Bird Hunters <b>320</b>



No shooting/trespassing into safety areas around houses or buildings.  
No hunting in unharvested crops/fields or near livestock.

Project # County(s):	Map Page (s)	Cooperator Project Expiration	Method for Obtaining Permission	Access Acres	Project Type(s) (Proj. Acres)
<b>OF18-79 Toole</b>	13	01/01/32	Walk-in game bird hunting allowed with no further permission required. Areas signed.	<b>319</b>	Open Fields for Game Bird Hunters <b>66</b>
<b>OF18-85 Teton</b>	27	01/01/27	Walk-in game bird hunting allowed with no further permission required. Areas signed.	<b>317</b>	Open Fields for Game Bird Hunters <b>306</b>
<b>OF18-98 Toole</b>	2	01/01/27	Walk-in game bird hunting allowed with no further permission required. Areas signed.	<b>640</b>	Open Fields for Game Bird Hunters <b>318</b>
<b>OF21-002 Cascade</b>	42	01/01/23	Walk-in game bird hunting allowed with no further permission required. Areas signed.	<b>198</b>	Open Fields for Game Bird Hunters <b>198</b>
<b>OF21-005 Teton</b>	41	01/01/30	Walk-in game bird hunting allowed with no further permission required. Areas signed.	<b>235</b>	Open Fields for Game Bird Hunters <b>253</b>
<b>OF21-009 Liberty</b>	4	01/01/27	Walk-in game bird hunting allowed with no further permission required. Areas signed.	<b>67</b>	Open Fields for Game Bird Hunters <b>4</b>
<b>OF21-016 Toole</b>	2	01/01/31	Walk-in game bird hunting allowed with no further permission required. Areas signed.	<b>484</b>	Open Fields for Game Bird Hunters <b>183</b>
<b>OF21-020 Teton</b>	28	01/01/31	Walk-in game bird hunting allowed with no further permission required. Areas signed.	<b>556</b>	Open Fields for Game Bird Hunters <b>320</b>
<b>OF21-021 Teton</b>	28	01/01/31	Walk-in game bird hunting allowed with no further permission required. Areas signed.	<b>143</b>	Open Fields for Game Bird Hunters <b>143</b>
<b>OF21-022 Teton</b>	28	01/01/31	Walk-in game bird hunting allowed with no further permission required. Areas signed.	<b>534</b>	Open Fields for Game Bird Hunters <b>320</b>
<b>OF21-037 Toole</b>	13	01/01/30	Walk-in game bird hunting allowed with no further permission required. Areas signed.	<b>305</b>	Open Fields for Game Bird Hunters <b>120</b>
<b>OF21-038 Toole</b>	13	01/01/30	Walk-in game bird hunting allowed with no further permission required. Areas signed.	<b>588</b>	Open Fields for Game Bird Hunters <b>320</b>



No shooting/trespassing into safety areas around houses or buildings.  
No hunting in unharvested crops/fields or near livestock.

Project #	Map Page (s)	Cooperator	Method for Obtaining Permission	Access Acres	Project Type(s) (Proj. Acres)
County(s):	Project Expiration				
<b>OF21-039 Toole</b>	13	01/01/30	Walk-in game bird hunting allowed with no further permission required. Areas signed.	<b>240</b>	Open Fields for Game Bird Hunters <b>224</b>
<b>OF21-042 Teton</b>	41	01/01/30	Walk-in game bird hunting allowed with no further permission required. Areas signed.	<b>160</b>	Open Fields for Game Bird Hunters <b>123</b>
<b>OF21-044 Chouteau</b>	30	01/01/30	Walk-in game bird hunting allowed with no further permission required. Areas signed.	<b>482</b>	Open Fields for Game Bird Hunters <b>290</b>
<b>OF21-045 Toole</b>	13	01/01/32	Walk-in game bird hunting allowed with no further permission required. Areas signed.	<b>960</b>	Open Fields for Game Bird Hunters <b>320</b>
<b>OF21-047 Teton</b>	28	01/01/25	Walk-in game bird hunting allowed with no further permission required. Areas signed.	<b>197</b>	Open Fields for Game Bird Hunters <b>197</b>
<b>OF22-003 Liberty</b>	14	06/30/26	Walk-in game bird hunting allowed with no further permission required. Areas signed.	<b>200</b>	Open Fields for Game Bird Hunters <b>142</b>
<b>OF22-004 Toole</b>	2	01/01/31	Walk-in game bird hunting allowed with no further permission required. Areas signed.	<b>400</b>	Open Fields for Game Bird Hunters <b>265</b>
<b>OF22-005 Teton</b>	28	08/01/27	Walk-in game bird hunting allowed with no further permission required. Areas signed.	<b>141</b>	Open Fields for Game Bird Hunters <b>141</b>
<b>OF22-007 Fergus</b>	46	01/01/30	Walk-in game bird hunting allowed with no further permission required. Areas signed.	<b>480</b>	Open Fields for Game Bird Hunters <b>320</b>
<b>OF22-020 Liberty</b>	14	01/01/32	Walk-in game bird hunting allowed with no further permission required. Areas signed.	<b>520</b>	Open Fields for Game Bird Hunters <b>320</b>
<b>OF22-023 Teton</b>	28	01/01/27	Walk-in game bird hunting allowed with no further permission required. Areas signed.	<b>384</b>	Open Fields for Game Bird Hunters <b>320</b>
<b>OF22-025 Toole</b>	13	01/01/32	Walk-in game bird hunting allowed with no further permission required. Areas signed.	<b>103</b>	Open Fields for Game Bird Hunters <b>103</b>





No shooting/trespassing into safety areas around houses or buildings.  
No hunting in unharvested crops/fields or near livestock.

Project # County(s):	Map Page (s)	Cooperator Project Expiration	Method for Obtaining Permission	Access Acres	Project Type(s) (Proj. Acres)
<b>OF22-026 Toole</b>	13	01/01/32	Walk-in game bird hunting allowed with no further permission required. Areas signed.	<b>156</b>	Open Fields for Game Bird Hunters <b>156</b>
<b>OF22-027 Toole</b>	13	06/30/27	Walk-in game bird hunting allowed with no further permission required. Areas signed.	<b>157</b>	Open Fields for Game Bird Hunters <b>141</b>
<b>OF22-033 Liberty</b>	15	01/01/25	Walk-in game bird hunting allowed with no further permission required. Areas signed.	<b>58</b>	Open Fields for Game Bird Hunters <b>58</b>
<b>OF22-034 Liberty</b>	15	01/01/25	Walk-in game bird hunting allowed with no further permission required. Areas signed.	<b>165</b>	Open Fields for Game Bird Hunters <b>162</b>
<b>OF22-044 Toole</b>	2	01/01/32	Walk-in game bird hunting allowed with no further permission required. Areas signed.	<b>100</b>	Open Fields for Game Bird Hunters <b>68</b>
<b>OF22-059 Liberty</b>	14	01/01/26	Walk-in game bird hunting allowed with no further permission required. Areas signed.	<b>238</b>	Open Fields for Game Bird Hunters <b>317</b>
<b>PFD1 Fergus</b>	45	DNRC Wolf Creek 06/30/25	Accessible Public Land. No permission is required.	<b>2,500</b>	Nesting Cover, Winter Food/ Cover Plots, <b>6</b>
<b>PFD2 Fergus</b>	45	FWP - Beckman WMA 06/30/26	WMA is open for public hunting; boundaries are signed. Refer to current hunting regulations for hunting and weapon restrictions.	<b>6,568</b>	Sagebrush Establishment, Nesting Cover, Winter Cover, Winter Food/ Cover Plots <b>83</b>
<b>PFD3 Fergus</b>	44	Central Montana Chapter Pheasants Forever - Coffee Creek 06/30/26	Permission is handled through the Block Management Program. Refer to the Block Management Hunting Access Guide: BMA #70, Fergus County, Type 1.	<b>75</b>	Sagebrush Establishment, Nesting Cover, Winter Cover, Winter Food/ Cover Plots <b>800</b>
<b>PFD4 Fergus</b>	45	Pheasants Forever - Wolf Creek 06/30/26	Permission is handled through the Block Management Program. Refer to the Block Management Hunting Access Guide: BMA #138, Fergus County, Type 1.	<b>1,000</b>	Nesting Cover, Winter Cover, Winter Food/ Cover Plots <b>23</b>



No shooting/trespassing into safety areas around houses or buildings.  
No hunting in unharvested crops/fields or near livestock.

Project #	Map Page (s)	Cooperator	Method for Obtaining Permission	Access Acres	Project Type(s) (Proj. Acres)
County(s):	Project Expiration				
<b>REGION 5</b>					
<b>2006 Musselshell</b>	65	BTC Oil Properties 11/01/36	By phone during the hours of 7:00 am to 8:00 pm; any day of the week; at phone number 406-690-1785. Reservations are not taken.	<b>625</b>	30-Year Sagebrush Lease Agreement <b>625</b>
<b>2009 Golden Valley</b>	73	Mildred Dennewitz 04/26/35	Permission is handled through the Block Management Program. Refer to the Block Management Hunting Access Guide: 197; Golden Valley County. Type 1.	<b>320</b>	30-Year Sagebrush Lease Agreement <b>320</b>
<b>2011 Carbon</b>	89	Fosterling Living Trust 05/10/35	Contact information is available onsite and through FWP Regional Offices.	<b>638</b>	30-Year Sagebrush Lease Agreement <b>638</b>
<b>2016 Golden Valley</b>	73	Gerald Hansen 04/26/35	Permission is handled through the Block Management Program. Refer to the Block Management Hunting Access Guide: BMA #22; Golden Valley County. Type 1.	<b>600</b>	30-Year Sagebrush Lease Agreement <b>600</b>
<b>2020 Petroleum</b>	65	T-7 Ranch Company 02/03/36	By phone; during the hours of 7:00 am to 8:00 am OR 7:00 pm to 9:00 pm; any day of the week; at phone number 406-323-1782 OR Email: goffenas@midrivers.com	<b>5,145</b>	30-Year Sagebrush Lease Agreement <b>5,145</b>
<b>2021 Musselshell</b>	65	T-7 Ranch Company 06/15/35	By phone; during the hours of 7:00 am to 8:00 am OR 7:00 pm to 9:00 pm; any day of the week; at phone number 406-323-1782 OR Email: goffenas@midrivers.com	<b>3,082</b>	30-Year Sagebrush Lease Agreement <b>3,082</b>
<b>2174 Musselshell</b>	64	Joseph W. Hochmuth & Mary Hochmuth Heine Trust 01/01/38	Permission is handled through the Block Management Program. Refer to the Block Management Hunting Access Guide: BMA #6; Musselshell County. Type 2.	<b>3,048</b>	30-Year Sagebrush Lease Agreement <b>3,048</b>
<b>2382 Yellowstone</b>	83	Pheasants Forever - Yellowstone Valley Chapter 05/01/24	Permission is handled through the Block Management Program. Refer to the Block Management Hunting Access Guide: BMA #99; Yellowstone County. Type 1.	<b>11,040</b>	Shelterbelt(s) <b>5</b>
<b>2383 Petroleum</b>	65	T-7 Ranch Company 04/08/40	By phone; during the hours of 7:00 am to 8:00 am OR 7:00 pm to 9:00 pm; any day of the week; at phone number 406-323-1782 OR Email: goffenas@midrivers.com	<b>640</b>	30-Year Sagebrush Lease Agreement <b>640</b>



No shooting/trespassing into safety areas around houses or buildings.  
No hunting in unharvested crops/fields or near livestock.

Project #	Map Page (s)	Cooperator	Method for Obtaining Permission	Access Acres	Project Type(s) (Proj. Acres)
County(s):		Project Expiration			
<b>3207 Carbon</b>	87	U. S. Forest Service - Beartooth Ranger District 01/23/27	Accessible Public Land. No permission is required.	<b>1,920</b>	Aspen Regeneration <b>50</b>
<b>3467 Carbon</b>	87	U. S. Forest Service - Beartooth Ranger District 01/01/23	Accessible Public Land. No permission is required.	<b>1,920</b>	Aspen Regeneration <b>50</b>
<b>4931 Fergus</b>	63	U. S. Forest Service - Helena Lewis and Clark NF 01/01/48	Accessible Public Land. No permission is required.	<b>1,000</b>	Aspen Regeneration <b>167</b>
<b>6702 Yellowstone</b>	74	Brown Family Farms LP 01/01/27	Walk-in game bird hunting allowed with no further permission required. Areas signed.	<b>308</b>	Habitat Management Lease <b>243</b>
<b>PFB1 Big Horn</b>	84	FWP- Grant Marsh WMA 06/30/23	WMA is open for public hunting; boundaries are signed. Refer to current hunting regulations for hunting and weapon restrictions.	<b>524</b>	Winter Food/Cover Plots <b>10</b>
<b>PFB2 Yellowstone</b>	75	FWP - Yellowstone WMA 06/30/23	Accessible Public Land. No permission is required.	<b>4,500</b>	Brood Plots, Winter Food/Cover Plots, Nesting Cover, Winter Cover <b>150</b>
<b>PFB3 Yellowstone</b>	75	BLM Pompeys Pillar 06/30/23	Accessible Public Land. No permission is required.	<b>350</b>	Brood Plots, Winter Food/Cover Plots, Nesting Cover, Winter Cover <b>200</b>
<b>OF17-26 Stillwater</b>	73	01/01/27	Walk-in game bird hunting allowed with no further permission required. Areas signed.	<b>640</b>	Open Fields for Game Bird Hunters <b>320</b>
<b>OF18-22 Stillwater</b>	82	01/01/27	Walk-in game bird hunting allowed with no further permission required. Areas signed.	<b>160</b>	Open Fields for Game Bird Hunters <b>150</b>
<b>OF18-51 Yellowstone</b>	74	01/01/27	Walk-in game bird hunting allowed with no further permission required. Areas signed.	<b>462</b>	Open Fields for Game Bird Hunters <b>320</b>



No shooting/trespassing into safety areas around houses or buildings.  
No hunting in unharvested crops/fields or near livestock.

Project #	Map Page (s)	Cooperator	Method for Obtaining Permission	Access Acres	Project Type(s) (Proj. Acres)
County(s):		Project Expiration			
<b>OF18-69 Yellowstone</b>	84	01/01/27	Walk-in game bird hunting allowed with no further permission required. Areas signed.	<b>256</b>	Open Fields for Game Bird Hunters <b>172</b>
<b>OF21-004 Yellowstone</b>	74	01/01/27	Walk-in game bird hunting allowed with no further permission required. Areas signed.	<b>326</b>	Open Fields for Game Bird Hunters <b>287</b>
<b>OF22-030 Sweetwater</b>	82	01/01/24	Walk-in game bird hunting allowed with no further permission required. Areas signed.	<b>160</b>	Open Fields for Game Bird Hunters <b>80</b>
<b>REGION 6</b>					
<b>1003 Daniels</b>	8	Brian Hagan 04/07/24	Walk-in game bird hunting allowed with no further permission required. Areas signed.	<b>1,145</b>	Shelterbelt(s) <b>17</b>
<b>2001 Phillips</b>	33	Monroe Anderson 06/07/35	Walk-in game bird hunting allowed with no further permission required. Areas signed.	<b>960</b>	30-Year Sagebrush Lease Agreement <b>960</b>
<b>2002 Phillips</b>	33	William Anderson 06/07/35	Walk-in game bird hunting allowed with no further permission required. Areas signed.	<b>757</b>	30-Year Sagebrush Lease Agreement <b>757</b>
<b>2162 Daniels</b>	9	Don Hagan 11/21/22	Permission is handled through the Block Management Program. Refer to the Block Management Hunting Access Guide: BMA #120; Daniels County. Type 1.	<b>600</b>	Nesting Cover <b>74</b>
<b>2283 Richland</b>	38	Wayne Berry 01/01/23	Permission is handled through the Block Management Program. Refer to the Block Management Hunting Access Guide: BMA #148; Richland County. Type 2.	<b>3,490</b>	Shelterbelt(s) <b>7</b>
<b>2322 Valley</b>	23	Brazil Creek 10/27/91	Permission is handled through the Block Management Program. Refer to the Block Management Hunting Access Guide: BMA #125; Valley County. Type 1.	<b>612</b>	Conservation Easements <b>612</b>
<b>2402 Sheridan</b>	11	John Crohn 03/11/25	Permission is handled through the Block Management Program. Refer to the Block Management Hunting Access Guide: BMA #80; Sheridan County; Type 1.	<b>480</b>	Nesting Cover <b>101</b>
<b>2664 Sheridan</b>	11	Tom Jorgensen 05/01/26	By phone; during the hours of 7:00 am to 7:00 pm; on any day of the week; at phone number 406-483-5362.	<b>160</b>	Shelterbelt(s) <b>2</b>
<b>2725 Valley</b>	22	Cottonwood Bend 02/12/94	Permission is handled through the Block Management Program. Refer to the Block Management Hunting Access Guide: BMA #53; Valley County; Type 1.	<b>164</b>	Conservation Easements <b>164</b>





No shooting/trespassing into safety areas around houses or buildings.  
No hunting in unharvested crops/fields or near livestock.

Project # County(s):	Map Page (s) Project Expiration	Cooperator	Method for Obtaining Permission	Access Acres	Project Type(s) (Proj. Acres)
<b>2824 Valley</b>	22	Lower Beaver Creek 09/14/52	Permission is handled through the Block Management Program. Refer to the Block Management Hunting Access Guide: BMA #53; Valley County; Type 1.	<b>463</b>	Conservation Easements <b>463</b>
<b>3268 Sheridan</b>	11	REGEN, LLC 04/09/27	Walk-in game bird hunting allowed with no further permission required. Areas signed.	<b>128</b>	CRP Rental <b>81</b>
<b>3427 Daniels</b>	9	Linder Brothers 10/05/27	By phone; during the hours of 8:00 am to 6:00 pm; on any day of the week; at phone number 406-779-3331. Reservations are not taken.	<b>2,640</b>	Shelterbelt(s) <b>5</b>
<b>3448 Phillips</b>	21	FWP - Cree Crossing WMA 11/26/27	WMA is open for public hunting; boundaries are signed. Refer to current hunting regulations for hunting and weapon restrictions.	<b>400</b>	Nesting Cover, Shelterbelt(s) <b>45</b>
<b>3527 Richland</b>	38	Bar JV Angus 01/01/29	By phone; during the hours of 9:00 am to 6:00 pm; on any day of the week; at phone number 406-798-3653.	<b>3,365</b>	Grazing Management <b>1,245</b>
<b>3547 Sheridan</b>	25	Orville Hendrickson 01/01/24	Permission is handled through the Block Management Program. Refer to the Block Management Hunting Access Guide: BMA #79; Sheridan County; Type 1	<b>3,160</b>	CRP Seed Cost-Share <b>185</b>
<b>3567 Daniels</b>	8	Laura Kasseth-King 01/15/23	Walk-in game bird hunting allowed with no further permission required. Areas signed.	<b>1,080</b>	CRP Seed Cost-Share <b>295</b>
<b>3587 Daniels</b>	9	James Bratley 01/08/29	Permission is handled through the Block Management Program. Refer to the Block Management Hunting Access Guide: BMA #120; Daniels County. Type 1.	<b>320</b>	Shelterbelt(s) <b>5</b>
<b>3627 Phillips</b>	21	U. S. Fish & Wildlife Service - Bowdoin NWR 05/05/24	Beaver Creek WPA. Property managed by US Fish & Wildlife Service. Special Regulations Apply. Consult the Bowdoin National Wildlife Refuge for current regulations at 406-654-2863.	<b>246</b>	Native Rangeland Seeding <b>20</b>
<b>3669 Daniels</b>	9	Larry & Casey Berger 01/06/25	Walk-in game bird hunting allowed with no further permission required. Areas signed.	<b>640</b>	CRP Seed Cost-Share <b>253</b>
<b>3747 Phillips</b>	21	U. S. Fish & Wildlife Service - Bowdoin NWR 10/01/29	Hammond WPA. Property managed by US Fish & Wildlife Service. Special Regulations Apply. Consult the Bowdoin National Wildlife Refuge for current regulations at 406-654-2863.	<b>146</b>	Native Rangeland Seeding <b>146</b>
<b>3867 Hill</b>	5	Shawn Wall 08/01/30	By phone; during the hours of 7:00 am to 5:00 pm; on days of the week Monday through Friday; at phone number 406-372-3119.	<b>1,616</b>	Grazing Management <b>3,370</b>
<b>3989 Sheridan</b>	11	Tom Enander 01/01/31	By phone; during the hours of 9:00 am to 5:00 pm; on days of the week Monday through Friday; at phone number 701-702-2400.	<b>300</b>	Shelterbelt(s) <b>5</b>
<b>4089 Hill</b>	17	FWP - Rookery WMA 10/31/28	WMA is open for public hunting; boundaries are signed. Refer to current hunting regulations for hunting and weapon restrictions.	<b>2,293</b>	Nesting Cover, Winter Food/Cover Plots <b>172</b>



No shooting/trespassing into safety areas around houses or buildings.  
No hunting in unharvested crops/fields or near livestock.

Project #	Map Page (s)	Cooperator	Method for Obtaining Permission	Access Acres	Project Type(s) (Proj. Acres)
County(s):		Project Expiration			
<b>4269 Daniels</b>	9	Rockdell, Inc 01/01/26	Permission is handled through the Block Management Program. Refer to the Block Management Hunting Access Guide: BMA #78; Daniels County. Type 1.	<b>438</b>	CRP Seed Cost-Share <b>438</b>
<b>4270 Sheridan</b>	11	Carl Friedrich 01/01/26	Permission is handled through the Block Management Program. Refer to the Block Management Hunting Access Guide: BMA # 174; Sheridan County; Type 1.	<b>1,549</b>	CRP Seed Cost-Share <b>49</b>
<b>4271 Sheridan</b>	11	Carl & Don Friedrich 01/01/26	Permission is handled through the Block Management Program. Refer to the Block Management Hunting Access Guide: BMA # 175; Sheridan County; Type 1.	<b>571</b>	CRP Seed Cost-Share <b>122</b>
<b>4272 Daniels</b>	8	Ryan Fladager 01/01/26	Walk-in game bird hunting allowed with no further permission required. Areas signed.	<b>342</b>	CRP Seed Cost-Share <b>182</b>
<b>4273 Daniels</b>	8	Fladager Enterprises 01/01/26	Walk-in game bird hunting allowed with no further permission required. Areas signed.	<b>240</b>	CRP Seed Cost-Share <b>80</b>
<b>4274 Daniels</b>	9	Teri Hanson 01/01/26	Permission is handled through the Block Management Program. Refer to the Block Management Hunting Access Guide: BMA #194; Daniels County. Type 1.	<b>696</b>	CRP Seed Cost-Share <b>237</b>
<b>4310 McCone</b>	49	Stacy Dean 01/01/26	Permission is handled through the Block Management Program. Refer to the Block Management Hunting Access Guide: BMA #68; McCone County. Type 1.	<b>240</b>	Habitat Management Lease <b>97</b>
<b>4449 Sheridan</b>	10	Lazy AK Farms 01/01/32	By phone; during the hours of 8:00 am to 5:00 pm on days of the week Monday through Friday; at phone number(s) 406-895-2227.	<b>160</b>	Shelterbelt(s) <b>3</b>
<b>4469 Richland</b>	36	Russell Larson 01/01/32	By phone; during the hours of 8:00 am to 8:00 pm; on any day of the week; at phone number 406-774-3796.	<b>2,924</b>	Grazing Management <b>3,646</b>
<b>4489 Valley</b>	22	FWP - Hinsdale WMA 03/31/27	WMA is open for public hunting; boundaries are signed. Refer to current hunting regulations for hunting and weapon restrictions.	<b>262</b>	Winter Food/Cover Plots <b>30</b>
<b>4489 Hill</b>	17	FWP - Rookery WMA 03/31/27	WMA is open for public hunting; boundaries are signed. Refer to current hunting regulations for hunting and weapon restrictions.	<b>2,293</b>	Winter Food/Cover Plots <b>30</b>
<b>4489 Phillips</b>	21	FWP - Cree Crossing WMA 03/31/27	WMA is open for public hunting; boundaries are signed. Refer to current hunting regulations for hunting and weapon restrictions.	<b>398</b>	Winter Food/Cover Plots <b>30</b>
<b>4549 Sheridan</b>	10	Blair Campbell 02/01/27	Permission is handled through the Block Management Program. Refer to the Block Management Hunting Access Guide: BMA #172; Sheridan County. Type 1.	<b>1,567</b>	Habitat Management Lease <b>108</b>



No shooting/trespassing into safety areas around houses or buildings.  
No hunting in unharvested crops/fields or near livestock.

Project # County(s):	Map Page (s)	Cooperator Project Expiration	Method for Obtaining Permission	Access Acres	Project Type(s) (Proj. Acres)
<b>4550 Sheridan</b>	10	Ronald Campbell 01/01/27	Permission is handled through the Block Management Program. Refer to the Block Management Hunting Access Guide: BMA #172; Sheridan County. Type 1.	<b>922</b>	Habitat Management Lease <b>81</b>
<b>4551 Sheridan</b>	10	Chris Campbell 01/01/27	Walk-in game bird hunting allowed with no further permission required. Areas signed.	<b>640</b>	Habitat Management Lease <b>99</b>
<b>4669 Roosevelt</b>	25	David Bentsen 01/01/28	Permission is handled through the Block Management Program. Refer to the Block Management Hunting Access Guide: BMA #113; Roosevelt County. Type 1.	<b>160</b>	CRP Seed Cost-Share <b>137</b>
<b>4749 Daniels</b>	9	Larry & Casey Berger 01/01/23	Walk-in game bird hunting allowed with no further permission required. Areas signed.	<b>640</b>	Habitat Management Lease <b>75</b>
<b>4911 Sheridan</b>	11	James Hovet 04/01/24	Walk-in game bird hunting allowed with no further permission required. Areas signed.	<b>270</b>	Habitat Management Lease <b>160</b>
<b>5050 Richland</b>	38	Sunny Slope Ranch, Inc 01/01/30	By phone; during the hours of 8:00 am to 8:00 pm; any day of the week; at phone number(s) 406-774-3344; 406-480-4586.	<b>717</b>	Nesting Cover <b>182</b>
<b>5232 Richland</b>	35, 37	Steppler Ranch 04/22/39	By phone; during the hours of 8:00 am to 8:00 pm; Wednesday through Friday; at phone number(s) 406-787-5522. Reservations taken up to one week in advance.	<b>24,161</b>	Nesting Cover <b>1,668</b>
<b>5351 Valley</b>	21	C&S Romo Farms, Inc 01/01/29	Walk-in game bird hunting allowed with no further permission required. Areas signed.	<b>470</b>	Nesting Cover <b>17</b>
<b>5611 Roosevelt</b>	25	Donn Elvsaa 03/31/29	Permission is handled through the Block Management Program. Refer to the Block Management Hunting Access Guide: BMA #82; Sheridan County. Type 1.	<b>320</b>	Habitat Management Lease <b>151</b>
<b>5612 Sheridan</b>	11	Carl Friedrich 03/31/24	Permission is handled through the Block Management Program. Refer to the Block Management Hunting Access Guide: BMA #174; Sheridan County. Type 1.	<b>160</b>	Habitat Management Lease <b>41</b>
<b>5615 Sheridan</b>	11	Rodney Sundsted 03/31/29	Walk-in game bird hunting allowed with no further permission required. Areas signed.	<b>160</b>	Habitat Management Lease <b>94</b>
<b>5616 Sheridan</b>	11	Chris Ruby 03/31/29	Hunters must sign in at roster box on-site daily. Box is located on the property at main access road on east side (Trinity Road). No shooting into safety zones around houses and buildings. Areas signed.	<b>416</b>	Habitat Management Lease <b>111</b>



No shooting/trespassing into safety areas around houses or buildings.  
No hunting in unharvested crops/fields or near livestock.

Project #	Map Page (s)	Cooperator	Method for Obtaining Permission	Access Acres	Project Type(s) (Proj. Acres)
County(s):	Project Expiration				
<b>5618 Blaine</b>	18	Gordon Cattle Co 03/15/26	By phone; during the hours of 10:00 am to 1:00 pm; Fridays; at phone number(s) 406-357-2467.	<b>1,050</b>	Grazing Management <b>816</b>
<b>5871 Phillips</b>	6	Hartman Land and Livestock Company 03/31/30	Permission is handled through the Block Management Program. Refer to the Block Management Hunting Access Guide: BMA #100; Phillips County. Type 1.	<b>320</b>	Disking Project, Winter Food/ Cover Plots, Habitat Management Lease <b>36</b>
<b>5872 Daniels</b>	9	James Barron 04/01/34	By phone; during the hours of 8:00 am to 6:00 pm; any day of the week; at phone number(s) 406-783-7183.	<b>253</b>	Nesting Cover, Shelterbelt(s) <b>8</b>
<b>5991 Sheridan</b>	10	Cory Nelson 04/01/23	By phone; during the hours of 8:00 am to 5:00 pm; Monday through Friday; at phone number(s) 406-895-2227.	<b>160</b>	Winter Food/ Cover Plots <b>8</b>
<b>5992 Daniels</b>	9	Lee Cook 04/01/23	Permission is handled through the Block Management Program. Refer to the Block Management Hunting Access Guide: BMA #120; Daniels County. Type 1.	<b>1,150</b>	Winter Food/ Cover Plots <b>10</b>
<b>5993 Daniels</b>	9	James Bratley 04/01/23	Permission is handled through the Block Management Program. Refer to the Block Management Hunting Access Guide: BMA #120; Daniels County. Type 1.	<b>640</b>	Winter Food/ Cover Plots <b>5</b>
<b>5994 Chouteau</b>	16	Cory Danreuther 04/01/23	Permission is handled through the Block Management Program. Refer to the Block Management Hunting Access Guide: BMA #190; Chouteau County. Type 1.	<b>2,000</b>	Winter Food/ Cover Plots <b>10</b>
<b>5996 Daniels</b>	9	Rory Linder 04/30/23	Permission is handled through the Block Management Program. Refer to the Block Management Hunting Access Guide: BMA #120; Daniels County. Type 1.	<b>1,120</b>	Grain Food Plot <b>2</b>
<b>6134 Daniels</b>	9	Harold Girard 03/31/26	Permission is handled through the Block Management Program. Refer to the Block Management Hunting Access Guide: BMA #121; Daniels County. Type 1.	<b>320</b>	Habitat Management Lease <b>120</b>
<b>6135 Daniels</b>	9	Harold Girard 03/31/26	Permission is handled through the Block Management Program. Refer to the Block Management Hunting Access Guide: BMA #121; Daniels County. Type 1.	<b>480</b>	Habitat Management Lease <b>113</b>
<b>6154 Daniels</b>	9	Mohn, Inc 01/01/30	Permission is handled through the Block Management Program. Refer to the Block Management Hunting Access Guide: BMA #78, Daniels County. Type 1.	<b>640</b>	Habitat Management Lease <b>147</b>
<b>6155 Sheridan</b>	25	Over Zero Farming Corp 02/01/24	By phone; during the hours of 8:00 am to 5:00 pm; any day of the week; at phone number(s) 406-688-8873.	<b>790</b>	Winter Food/ Cover Plots <b>10</b>





No shooting/trespassing into safety areas around houses or buildings.  
No hunting in unharvested crops/fields or near livestock.

Project # County(s):	Map Page (s)	Cooperator Project Expiration	Method for Obtaining Permission	Access Acres	Project Type(s) (Proj. Acres)
<b>6254 Sheridan</b>	10	Laurel Clawson 04/01/35	Walk-in game bird hunting allowed with no further permission required. Areas signed.	<b>182</b>	Shelterbelt(s) <b>1</b>
<b>6277 Roosevelt</b>	24	David Christoffersen 04/01/26	Permission is handled through the Block Management Program. Refer to the Block Management Hunting Access Guide: BMA #89; Roosevelt County. Type 1.	<b>705</b>	Habitat Management Lease <b>82</b>
<b>6294 Valley</b>	34	Ronald Garwood 04/01/23	Permission is handled through the Block Management Program. Refer to the Block Management Hunting Access Guide: BMA #117 ; Valley County. Type 1.	<b>629</b>	Biennial Food Plot <b>17</b>
<b>6295 Hill</b>	17	FWP - Rookery WMA 04/01/31	WMA is open for public hunting; boundaries are signed. Refer to current hunting regulations for hunting and weapons restriction.	<b>2,284</b>	Nesting Cover <b>20</b>
<b>6296 Daniels</b>	9	Raynell Heaton 04/01/31	Walk-in game bird hunting allowed with no further permission required. Areas signed.	<b>320</b>	Habitat Management Lease <b>53</b>
<b>6346 Daniels</b>	9	B&S Hagan, Inc 05/01/31	Walk-in game bird hunting allowed with no further permission required. Areas signed.	<b>759</b>	Habitat Management Lease <b>85</b>
<b>6539 Richland</b>	38	Sunny Slope Ranch, Inc 04/01/32	By phone; during the hours of 8:00 am to 8:00 pm; any day of the week; at phone number(s) 406-774-3344; 406-480-4586.	<b>960</b>	Nesting Cover <b>177</b>
<b>6540 Phillips</b>	6	Hartman Land and Livestock Company 04/01/32	Permission is handled through the Block Management Program. Refer to the Block Management Hunting Access Guide: BMA #100; Phillips County. Type 1.	<b>803</b>	Habitat Management Lease <b>73</b>
<b>6541 Phillips</b>	6	Hartman Land and Livestock Company 04/01/25	Permission is handled through the Block Management Program. Refer to the Block Management Hunting Access Guide: BMA #100; Phillips County. Type 1.	<b>803</b>	Winter Food/Cover Plots <b>10</b>
<b>6542 Daniels</b>	9	Gordon Nielsen 04/01/32	Permission is handled through the Block Management Program. Refer to the Block Management Hunting Access Guide: BMA #78; Daniels County. Type 1.	<b>921</b>	CRP Seed Cost-Share <b>640</b>
<b>6543 Sheridan</b>	10	Brelje Farms 04/01/25	Hunters must sign in at roster box on-site daily. Boxes are located on the property at main access roads. Areas signed.	<b>320</b>	Grain Food Plots, Winter Food/Cover Plots <b>12</b>
<b>6544 Sheridan</b>	10	Emery Brelje 04/01/25	Walk-in game bird hunting allowed with no further permission required. Areas signed.	<b>240</b>	Winter Food/Cover Plots <b>10</b>
<b>6559 Daniels</b>	9	Gordon Nielsen 05/01/32	Permission is handled through the Block Management Program. Refer to the Block Management Hunting Access Guide: BMA #78; Daniels County. Type 1.	<b>921</b>	CRP Seed Cost-Share <b>640</b>



No shooting/trespassing into safety areas around houses or buildings.  
No hunting in unharvested crops/fields or near livestock.

Project # County(s):	Map Page (s)	Cooperator Project Expiration	Method for Obtaining Permission	Access Acres	Project Type(s) (Proj. Acres)
<b>6580 Daniels</b>	9	Regus Bellanger 04/01/25	Permission is handled through the Block Management Program. Refer to the Block Management Hunting Access Guide: BMA #194; Daniels County. Type 1.	<b>422</b>	Winter Food/ Cover Plots <b>10</b>
<b>6581 Daniels</b>	9	Todd Southland 04/01/25	Permission is handled through the Block Management Program. Refer to the Block Management Hunting Access Guide: BMA #194; Daniels County. Type 1.	<b>321</b>	Grain Food Plot <b>10</b>
<b>6582 Sheridan</b>	11	John Christensen 04/01/25	Permission is handled through the Block Management Program. Refer to the Block Management Hunting Access Guide: BMA #87; Sheridan County. Type 1.	<b>480</b>	Grain Food Plot <b>10</b>
<b>6583 Sheridan</b>	11	Hans Larsen 04/01/23	By phone; during the hours of 8:00 am to 8:00 pm; any day of the week; at phone number(s) 406-480-1833.	<b>215</b>	Winter Food/ Cover Plots <b>5</b>
<b>6619 Phillips</b>	32	Georgene Robison 04/01/32	Walk-in game bird hunting allowed with no further permission required. Areas signed.	<b>1,280</b>	CRP Seed Cost-Share <b>640</b>
<b>6699 McCone</b>	35	Hove Family Land Trust 04/01/32	Walk-in game bird hunting allowed with no further permission required. Areas signed.	<b>318</b>	Habitat Management Lease <b>22</b>
<b>6700 Phillips</b>	21	Brent Waters 04/01/31	Walk-in game bird hunting allowed with no further permission required. Areas signed.	<b>400</b>	Habitat Management Lease <b>87</b>
<b>6701 Hill</b>	5	Rose Coulee Ranch 04/01/31	Walk-in game bird hunting allowed with no further permission required. Areas signed.	<b>640</b>	CRP Seed Cost-Share <b>232</b>
<b>6722 McCone</b>	48	Bryce Hove 01/01/27	Walk-in game bird hunting allowed with no further permission required. Areas signed.	<b>542</b>	Habitat Management Lease <b>160</b>
<b>CLA17-01 Phillips</b>	20, 32	Overpass Ranch, LLP 05/31/47	Permission is handled through the Block Management Program. Refer to the Block Management Hunting Access Guide: BMA #118; Phillips County. Type 1.	<b>10,382</b>	Conservation Lease Agreement <b>10,382</b>
<b>CLA18-01 Phillips</b>	32	Craig French 09/13/48	Permission is handled through the Block Management Program. Refer to the Block Management Hunting Access Guide: BMA #104; Phillips County. Type 1.	<b>3,076</b>	Conservation Lease Agreement <b>3,076</b>
<b>CLA19-01 Roosevelt</b>	24	Eric Bergum 07/31/49	By phone; during the hours of 8:00 am to 8:00 pm; any day of the week; at phone number(s) 406-787-5396.	<b>1,759</b>	Conservation Lease Agreement <b>1,307</b>



No shooting/trespassing into safety areas around houses or buildings.  
No hunting in unharvested crops/fields or near livestock.

Project # County(s):	Map Page (s)	Cooperator Project Expiration	Method for Obtaining Permission	Access Acres	Project Type(s) (Proj. Acres)
<b>CLA21-01 Roosevelt</b>	25	Lori & Haakon Jorgenson 08/31/51	By email, at address: ford1975@live.com	<b>2,755</b>	Conservation Lease Agreement <b>2,037</b>
<b>OF13-24 Valley</b>	34	01/01/23	Walk-in hunting allowed with no further permission required. Areas signed. See map for general location.	<b>160</b>	Open Fields For Game Bird Hunters <b>130</b>
<b>OF13-28 Daniels</b>	8	01/01/23	Walk-in game bird hunting allowed with no further permission required. Areas signed. No shooting or trespassing into safety zones around houses and buildings.	<b>692</b>	Open Fields For Game Bird Hunters <b>145</b>
<b>OF13-30A Sheridan</b>	10	01/01/23	Walk-in game bird hunting allowed with no further permission required. Areas signed.	<b>66</b>	Open Fields For Game Bird Hunters <b>66</b>
<b>OF13-30B Sheridan</b>	10	01/01/23	Walk-in game bird hunting allowed with no further permission required. Areas signed.	<b>126</b>	Open Fields For Game Bird Hunters <b>126</b>
<b>OF13-63 Richland</b>	37	01/01/23	Walk-in game bird hunting allowed with no further permission required. Areas signed.	<b>480</b>	Open Fields For Game Bird Hunters <b>112</b>
<b>OF15-23 McCone</b>	49	01/01/23	Walk-in game bird hunting allowed with no further permission required. Areas signed.	<b>320</b>	Open Fields For Game Bird Hunters <b>160</b>
<b>OF15-49 Daniels</b>	9	01/01/27	Walk-in game bird hunting allowed with no further permission required. Areas signed.	<b>157</b>	Open Fields For Game Bird Hunters <b>37</b>
<b>OF16-38 Sheridan</b>	11	01/01/26	Walk-in game bird hunting allowed with no further permission required. Areas signed.	<b>168</b>	Open Fields For Game Bird Hunters <b>160</b>
<b>OF16-42 Daniels</b>	8	01/01/26	Walk-in game bird hunting allowed with no further permission required. Areas signed.	<b>342</b>	Open Fields For Game Bird Hunters <b>160</b>
<b>OF16-43 Daniels</b>	8	01/01/26	Walk-in game bird hunting allowed with no further permission required. Areas signed.	<b>240</b>	Open Fields For Game Bird Hunters <b>160</b>
<b>OF16-44 Daniels</b>	9	01/01/26	Walk-in game bird hunting allowed with no further permission required. Areas signed.	<b>469</b>	Open Fields For Game Bird Hunters <b>160</b>



No shooting/trespassing into safety areas around houses or buildings.  
No hunting in unharvested crops/fields or near livestock.

Project #	Map Page (s)	Cooperator	Method for Obtaining Permission	Access Acres	Project Type(s) (Proj. Acres)
County(s):		Project Expiration			
<b>OF17-03 Richland</b>	37	01/01/23	Walk-in game bird hunting allowed with no further permission required. Areas signed.	<b>320</b>	Open Fields For Game Bird Hunters <b>145</b>
<b>OF17-09 Sheridan</b>	10	01/01/30	Walk-in game bird hunting allowed with no further permission required. Areas signed.	<b>240</b>	Open Fields For Game Bird Hunters <b>175</b>
<b>OF17-10 Sheridan</b>	10	01/01/30	Walk-in game bird hunting allowed with no further permission required. Areas signed.	<b>516</b>	Open Fields For Game Bird Hunters <b>320</b>
<b>OF17-16 Sheridan</b>	25	01/01/23	Walk-in game bird hunting allowed with no further permission required. Areas signed.	<b>200</b>	Open Fields For Game Bird Hunters <b>197</b>
<b>OF17-19B Richland</b>	38	01/01/23	Walk-in game bird hunting allowed with no further permission required. Areas signed.	<b>136</b>	Open Fields For Game Bird Hunters <b>132</b>
<b>OF17-22 Roosevelt</b>	25	01/01/23	Walk-in game bird hunting allowed with no further permission required. Areas signed.	<b>158</b>	Open Fields For Game Bird Hunters <b>158</b>
<b>OF17-24A Daniels</b>	8	01/01/30	Walk-in game bird hunting allowed with no further permission required. Areas signed.	<b>160</b>	Open Fields For Game Bird Hunters <b>152</b>
<b>OF17-24B Daniels</b>	8	01/01/30	Walk-in game bird hunting allowed with no further permission required. Areas signed.	<b>467</b>	Open Fields For Game Bird Hunters <b>320</b>
<b>OF17-31 Richland</b>	37	01/01/23	Walk-in game bird hunting allowed with no further permission required. Areas signed.	<b>640</b>	Open Fields For Game Bird Hunters <b>320</b>
<b>OF17-33 Sheridan</b>	10	01/01/30	Walk-in game bird hunting allowed with no further permission required. Areas signed.	<b>182</b>	Open Fields For Game Bird Hunters <b>106</b>
<b>OF17-34 Sheridan</b>	10	01/01/31	Walk-in game bird hunting allowed with no further permission required. Areas signed.	<b>620</b>	Open Fields For Game Bird Hunters <b>320</b>
<b>OF17-35 Valley</b>	7	01/01/23	Walk-in game bird hunting allowed with no further permission required. Areas signed.	<b>320</b>	Open Fields For Game Bird Hunters <b>318</b>





No shooting/trespassing into safety areas around houses or buildings.  
No hunting in unharvested crops/fields or near livestock.

Project # County(s):	Map Page (s)	Cooperator Project Expiration	Method for Obtaining Permission	Access Acres	Project Type(s) (Proj. Acres)
<b>OF17-38 Daniels</b>	8	01/01/32	Walk-in game bird hunting allowed with no further permission required. Areas signed.	<b>320</b>	Open Fields For Game Bird Hunters <b>289</b>
<b>OF17-47 Sheridan</b>	11	01/01/28	Walk-in game bird hunting allowed with no further permission required. Areas signed.	<b>292</b>	Open Fields For Game Bird Hunters <b>291</b>
<b>OF17-50A Daniels</b>	8	01/01/30	Walk-in game bird hunting with no further permission required. Areas signed. Follow special access trail to parking area. Access trail entrance signed.	<b>382</b>	Open Fields For Game Bird Hunters <b>232</b>
<b>OF17-50B Daniels</b>	8	01/01/30	Walk-in game bird hunting allowed with no further permission required. Areas signed.	<b>400</b>	Open Fields For Game Bird Hunters <b>186</b>
<b>OF17-50C Daniels</b>	8	01/01/30	Walk-in game bird hunting allowed with no further permission required. Areas signed.	<b>320</b>	Open Fields For Game Bird Hunters <b>58</b>
<b>OF17-53 Hill</b>	4	01/01/31	Walk-in game bird hunting allowed with no further permission required. Areas signed.	<b>457</b>	Open Fields For Game Bird Hunters <b>320</b>
<b>OF17-57 Sheridan</b>	10	01/01/32	Walk-in game bird hunting allowed with no further permission required. Areas signed.	<b>245</b>	Open Fields For Game Bird Hunters <b>213</b>
<b>OF17-58 Sheridan</b>	10	01/01/32	Walk-in game bird hunting allowed with no further permission required. Areas signed.	<b>640</b>	Open Fields For Game Bird Hunters <b>320</b>
<b>OF17-59 Sheridan</b>	10	01/01/32	Walk-in game bird hunting allowed with no further permission required. Areas signed.	<b>397</b>	Open Fields For Game Bird Hunters <b>320</b>
<b>OF17-63 Daniels</b>	9	01/01/32	Walk-in game bird hunting allowed with no further permission required. Areas signed.	<b>499</b>	Open Fields For Game Bird Hunters <b>320</b>
<b>OF17-64 Daniels</b>	9	01/01/32	Walk-in game bird hunting allowed with no further permission required. Areas signed.	<b>721</b>	Open Fields For Game Bird Hunters <b>320</b>
<b>OF18-04 Daniels</b>	9	01/01/32	Walk-in game bird hunting allowed with no further permission required. Areas signed.	<b>320</b>	Open Fields For Game Bird Hunters <b>283</b>



No shooting/trespassing into safety areas around houses or buildings.  
No hunting in unharvested crops/fields or near livestock.

Project # County(s):	Map Page (s)	Cooperator Project Expiration	Method for Obtaining Permission	Access Acres	Project Type(s) (Proj. Acres)
<b>OF18-30 Sheridan</b>	11	01/01/30	Walk-in game bird hunting allowed with no further permission required. Areas signed.	<b>340</b>	Open Fields For Game Bird Hunters <b>73</b>
<b>OF18-42 Hill</b>	15	01/01/23	Walk-in game bird hunting allowed with no further permission required. Areas signed.	<b>254</b>	Open Fields For Game Bird Hunters <b>218</b>
<b>OF18-43 Hill</b>	15	01/01/23	Walk-in game bird hunting allowed with no further permission required. Areas signed.	<b>640</b>	Open Fields For Game Bird Hunters <b>320</b>
<b>OF18-60 Blaine</b>	19	01/01/23	Walk-in game bird hunting allowed with no further permission required. Areas signed.	<b>800</b>	Open Fields For Game Bird Hunters <b>320</b>
<b>OF18-67 Daniels</b>	9	01/01/32	Walk-in game bird hunting allowed with no further permission required. Areas signed. No shooting or trespassing into safety zones around houses and buildings.	<b>320</b>	Open Fields For Game Bird Hunters <b>246</b>
<b>OF18-70 Daniels</b>	8	01/01/26	Walk-in game bird hunting allowed with no further permission required. Areas signed.	<b>400</b>	Open Fields For Game Bird Hunters <b>158</b>
<b>OF18-71 Daniels</b>	9	01/01/27	Walk-in game bird hunting allowed with no further permission required. Areas signed.	<b>480</b>	Open Fields For Game Bird Hunters <b>320</b>
<b>OF18-72 Phillips</b>	21	01/01/29	Walk-in game bird hunting allowed with no further permission required. Areas signed.	<b>110</b>	Open Fields For Game Bird Hunters <b>107</b>
<b>OF18-76 Phillips</b>	21	01/01/23	Walk-in game bird hunting allowed with no further permission required. Areas signed.	<b>321</b>	Open Fields For Game Bird Hunters <b>295</b>
<b>OF18-80 Roosevelt</b>	25	01/01/32	Walk-in game bird hunting allowed with no further permission required. Areas signed.	<b>160</b>	Open Fields For Game Bird Hunters <b>142</b>
<b>OF18-84 Daniels</b>	8	01/01/27	Walk-in game bird hunting allowed with no further permission required. Areas signed.	<b>316</b>	Open Fields For Game Bird Hunters <b>262</b>
<b>OF18-97 Valley</b>	7	01/01/27	Walk-in game bird hunting allowed with no further permission required. Areas signed.	<b>297</b>	Open Fields For Game Bird Hunters <b>295</b>



No shooting/trespassing into safety areas around houses or buildings.  
No hunting in unharvested crops/fields or near livestock.

Project # County(s):	Map Page (s)	Cooperator Project Expiration	Method for Obtaining Permission	Access Acres	Project Type(s) (Proj. Acres)
<b>OF19-006 Sheridan</b>	11	01/01/30	Walk-in game bird hunting allowed with no further permission required. Areas signed.	<b>120</b>	Open Fields For Game Bird Hunters <b>90</b>
<b>OF20-001 Daniels</b>	8	01/01/30	Walk-in game bird hunting allowed with no further permission required. Areas signed.	<b>320</b>	Open Fields For Game Bird Hunters <b>316</b>
<b>OF20-002 Hill</b>	4	01/01/27	Walk-in game bird hunting allowed with no further permission required. Areas signed.	<b>640</b>	Open Fields For Game Bird Hunters <b>320</b>
<b>OF20-003 Hill</b>	4	01/01/27	Walk-in game bird hunting allowed with no further permission required. Areas signed.	<b>480</b>	Open Fields For Game Bird Hunters <b>320</b>
<b>OF20-008 Roosevelt</b>	25	01/01/24	Walk-in game bird hunting allowed with no further permission required. Areas signed.	<b>390</b>	Open Fields For Game Bird Hunters <b>232</b>
<b>OF20-009 Roosevelt</b>	25	01/01/30	Walk-in game bird hunting allowed with no further permission required. Areas signed.	<b>320</b>	Open Fields For Game Bird Hunters <b>192</b>
<b>OF20-010 Roosevelt</b>	25	01/01/30	Walk-in game bird hunting allowed with no further permission required. Areas signed.	<b>320</b>	Open Fields For Game Bird Hunters <b>53</b>
<b>OF20-011 Hill</b>	16	01/01/30	Walk-in game bird hunting allowed with no further permission required. Areas signed.	<b>444</b>	Open Fields For Game Bird Hunters <b>181</b>
<b>OF20-012 Daniels</b>	8	01/01/30	Walk-in game bird hunting allowed with no further permission required. Areas signed.	<b>320</b>	Open Fields For Game Bird Hunters <b>314</b>
<b>OF20-013 Daniels</b>	9	01/01/30	Walk-in game bird hunting allowed with no further permission required. Areas signed.	<b>794</b>	Open Fields For Game Bird Hunters <b>179</b>
<b>OF20-019 Hill</b>	15	01/01/23	Walk-in game bird hunting allowed with no further permission required. Areas signed.	<b>320</b>	Open Fields For Game Bird Hunters <b>316</b>
<b>OF20-025 Hill</b>	15	01/01/23	Walk-in game bird hunting allowed with no further permission required. Areas signed.	<b>274</b>	Open Fields For Game Bird Hunters <b>270</b>



No shooting/trespassing into safety areas around houses or buildings.  
No hunting in unharvested crops/fields or near livestock.

Project #	Map Page (s)	Cooperator	Method for Obtaining Permission	Access Acres	Project Type(s) (Proj. Acres)
County(s):	Project Expiration				
<b>OF20-026 Hill</b>	15	01/01/24	Walk-in game bird hunting allowed with no further permission required. Areas signed.	<b>320</b>	Open Fields For Game Bird Hunters <b>302</b>
<b>OF21-006A Phillips</b>	6	01/01/28	Walk-in game bird hunting allowed with no further permission required. Areas signed.	<b>480</b>	Open Fields For Game Bird Hunters <b>242</b>
<b>OF21-006B Phillips</b>	6	01/01/28	Walk-in game bird hunting allowed with no further permission required. Areas signed.	<b>320</b>	Open Fields For Game Bird Hunters <b>241</b>
<b>OF21-007 Daniels</b>	9	01/01/30	Walk-in game bird hunting allowed with no further permission required. Areas signed.	<b>394</b>	Open Fields For Game Bird Hunters <b>320</b>
<b>OF21-011 Phillips</b>	20	01/01/27	Walk-in game bird hunting allowed with no further permission required. Areas signed.	<b>320</b>	Open Fields For Game Bird Hunters <b>286</b>
<b>OF21-013A Richland</b>	37	01/01/32	Walk-in game bird hunting allowed with no further permission required. Areas signed.	<b>640</b>	Open Fields For Game Bird Hunters <b>88</b>
<b>OF21-013B Richland</b>	37	01/01/23	Walk-in game bird hunting allowed with no further permission required. Areas signed.	<b>160</b>	Open Fields For Game Bird Hunters <b>149</b>
<b>OF21-014 Sheridan</b>	25	01/01/32	Walk-in game bird hunting allowed with no further permission required. Areas signed. Follow special access trail 1.5mi south & 0.5mi west to parking area. Access trail entrance signed.	<b>160</b>	Open Fields For Game Bird Hunters <b>159</b>
<b>OF21-015 Sheridan</b>	24	01/01/32	Walk-in game bird hunting allowed with no further permission required. Areas signed. Follow special access trail 1.5mi south & 0.5mi west to parking area. Access trail entrance signed.	<b>182</b>	Open Fields For Game Bird Hunters <b>182</b>
<b>OF21-017 Hill</b>	15	01/01/27	Walk-in game bird hunting allowed with no further permission required. Areas signed.	<b>324</b>	Open Fields For Game Bird Hunters <b>311</b>
<b>OF21-018 Daniels</b>	8	01/01/27	Walk-in game bird hunting allowed with no further permission required. Areas signed. No shooting or trespassing into safety zones around houses and buildings.	<b>304</b>	Open Fields For Game Bird Hunters <b>283</b>
<b>OF21-019 Daniels</b>	8	01/01/30	Walk-in game bird hunting allowed with no further permission required. Areas signed.	<b>320</b>	Open Fields For Game Bird Hunters <b>315</b>





No shooting/trespassing into safety areas around houses or buildings.  
No hunting in unharvested crops/fields or near livestock.

Project # County(s):	Map Page (s)	Cooperator Project Expiration	Method for Obtaining Permission	Access Acres	Project Type(s) (Proj. Acres)
<b>OF21-024 Hill</b>	4	01/01/23	Walk-in game bird hunting allowed with no further permission required. Areas signed.	<b>459</b>	Open Fields For Game Bird Hunters <b>320</b>
<b>OF21-025 Daniels</b>	9	01/01/30	Walk-in game bird hunting allowed with no further permission required. Areas signed.	<b>316</b>	Open Fields For Game Bird Hunters <b>78</b>
<b>OF21-029 Daniels</b>	9	01/01/30	Walk-in game bird hunting allowed with no further permission required. Areas signed.	<b>320</b>	Open Fields For Game Bird Hunters <b>315</b>
<b>OF21-034 Hill</b>	15	01/01/23	Walk-in game bird hunting allowed with no further permission required. Areas signed.	<b>317</b>	Open Fields For Game Bird Hunters <b>317</b>
<b>OF21-036A Sheridan</b>	11	01/01/28	Walk-in game bird hunting allowed with no further permission required. Areas signed.	<b>238</b>	Open Fields For Game Bird Hunters <b>214</b>
<b>OF21-036B Sheridan</b>	11	01/01/30	Walk-in game bird hunting allowed with no further permission required. Areas signed. No shooting or trespassing into safety zones around houses and buildings.	<b>420</b>	Open Fields For Game Bird Hunters <b>214</b>
<b>OF21-048 Sheridan</b>	11	01/01/28	Walk-in game bird hunting allowed with no further permission required. Areas signed.	<b>80</b>	Open Fields For Game Bird Hunters <b>78</b>
<b>OF21-049 Sheridan</b>	11	01/01/28	Walk-in game bird hunting allowed with no further permission required. Areas signed.	<b>240</b>	Open Fields For Game Bird Hunters <b>208</b>
<b>OF21-050 Sheridan</b>	11	01/01/28	Walk-in game bird hunting allowed with no further permission required. Areas signed.	<b>640</b>	Open Fields For Game Bird Hunters <b>206</b>
<b>OF22-002 Chouteau</b>	15	01/01/31	Walk-in game bird hunting allowed with no further permission required. Areas signed.	<b>159</b>	Open Fields For Game Bird Hunters <b>159</b>
<b>OF22-006A McCone</b>	49	01/01/32	Walk-in game bird hunting allowed with no further permission required. Areas signed.	<b>585</b>	Open Fields For Game Bird Hunters <b>320</b>
<b>OF22-006B McCone</b>	49	01/01/32	Walk-in game bird hunting allowed with no further permission required. Areas signed.	<b>205</b>	Open Fields For Game Bird Hunters <b>164</b>



No shooting/trespassing into safety areas around houses or buildings.  
No hunting in unharvested crops/fields or near livestock.

Project #	Map Page (s)	Cooperator	Method for Obtaining Permission	Access Acres	Project Type(s) (Proj. Acres)
County(s):		Project Expiration			
<b>OF22-012 Hill</b>	4	01/01/33	Walk-in game bird hunting allowed with no further permission required. Areas signed.	<b>309</b>	Open Fields For Game Bird Hunters <b>309</b>
<b>OF22-013 Sheridan</b>	25	01/01/32	Walk-in game bird hunting allowed with no further permission required. Areas signed. Follow special access trail across creek and along field edges to parking area. Access trail entrance signed.	<b>162</b>	Open Fields For Game Bird Hunters <b>162</b>
<b>OF22-015 Daniels</b>	8	01/01/32	Walk-in game bird hunting allowed with no further permission required. Areas signed.	<b>308</b>	Open Fields For Game Bird Hunters <b>142</b>
<b>OF22-016 Daniels</b>	9	01/01/26	Walk-in game bird hunting allowed with no further permission required. Areas signed.	<b>320</b>	Open Fields For Game Bird Hunters <b>260</b>
<b>OF22-018 Phillips</b>	21	01/01/31	Walk-in game bird hunting allowed with no further permission required. Areas signed.	<b>400</b>	Open Fields For Game Bird Hunters <b>313</b>
<b>OF22-024 Daniels</b>	9	01/01/31	Walk-in game bird hunting allowed with no further permission required. Areas signed.	<b>240</b>	Open Fields For Game Bird Hunters <b>211</b>
<b>OF22-031 Daniels</b>	9	01/01/35	Walk-in game bird hunting allowed with no further permission required. Areas signed.	<b>359</b>	Open Fields For Game Bird Hunters <b>53</b>
<b>OF22-036 Sheridan</b>	10	01/01/30	Walk-in game bird hunting allowed with no further permission required. Areas signed.	<b>240</b>	Open Fields For Game Bird Hunters <b>233</b>
<b>OF22-037 Hill</b>	5	01/01/31	Walk-in game bird hunting allowed with no further permission required. Areas signed.	<b>160</b>	Open Fields For Game Bird Hunters <b>160</b>
<b>OF22-038 Hill</b>	5	01/01/31	Walk-in game bird hunting allowed with no further permission required. Areas signed.	<b>556</b>	Open Fields For Game Bird Hunters <b>320</b>
<b>OF22-039 Hill</b>	5	01/01/31	Walk-in game bird hunting allowed with no further permission required. Areas signed.	<b>322</b>	Open Fields For Game Bird Hunters <b>189</b>
<b>OF22-040 Hill</b>	5	01/01/31	Walk-in game bird hunting allowed with no further permission required. Areas signed.	<b>640</b>	Open Fields For Game Bird Hunters <b>320</b>



No shooting/trespassing into safety areas around houses or buildings.  
No hunting in unharvested crops/fields or near livestock.

Project # County(s):	Map Page (s)	Cooperator Project Expiration	Method for Obtaining Permission	Access Acres	Project Type(s) (Proj. Acres)
<b>OF22-041 Hill</b>	5	01/01/31	Walk-in game bird hunting allowed with no further permission required. Areas signed.	<b>155</b>	Open Fields For Game Bird Hunters <b>155</b>
<b>OF22-049 Phillips</b>	20	01/01/32	Walk-in game bird hunting allowed with no further permission required. Areas signed.	<b>341</b>	Open Fields For Game Bird Hunters <b>320</b>
<b>OF22-050 Phillips</b>	32	01/01/32	Walk-in game bird hunting allowed with no further permission required. Areas signed.	<b>1,280</b>	Open Fields For Game Bird Hunters <b>314</b>
<b>OF22-051 McCone</b>	35	01/01/32	Walk-in game bird hunting allowed with no further permission required. Areas signed.	<b>318</b>	Open Fields For Game Bird Hunters <b>208</b>
<b>OF22-060 McCone</b>	49	01/01/32	Walk-in game bird hunting allowed with no further permission required. Areas signed.	<b>319</b>	Open Fields For Game Bird Hunters <b>281</b>
<b>OF22-061 Sheridan</b>	11*	01/01/32	Walk-in game bird hunting allowed with no further permission required. Areas signed.	<b>306</b>	Open Fields For Game Bird Hunters <b>230</b>
<b>OF22-062 Sheridan</b>	11*	01/01/32	Walk-in game bird hunting allowed with no further permission required. Areas signed.	<b>816</b>	Open Fields For Game Bird Hunters <b>320</b>
<b>REGION 7</b>					
<b>1018 Rosebud</b>	68	Steven & Patricia Thoeny 08/09/35	By phone; during the hours of 7:00 am to 7:00 pm; on any day of the week; at phone number 406-347-5527. Call for Reservations.	<b>2,008</b>	30-Year Sagebrush Lease Agreement <b>2,008</b>
<b>2000 Rosebud</b>	68	Steven & Patricia Thoeny 08/09/35	By phone; during the hours of 7:00 am to 7:00 pm; on any day of the week; at phone number 406-347-5527. Call for Reservations.	<b>7,622</b>	30-Year Sagebrush Lease Agreement <b>7,622</b>
<b>2003 Garfield</b>	66	Bergin Land and Livestock 01/20/36	Contact information is available onsite and through FWP Regional Offices.	<b>4,001</b>	30-Year Sagebrush Lease Agreement <b>4,001</b>

\*Project boundaries are located on the Hunt Planner and UGBEP Access Web page.



No shooting/trespassing into safety areas around houses or buildings.  
No hunting in unharvested crops/fields or near livestock.

Project #	Map Page (s)	Cooperator	Method for Obtaining Permission	Access Acres	Project Type(s) (Proj. Acres)
County(s):		Project Expiration			
<b>2004 Rosebud</b>	68	Steven Seleg 07/12/35	By phone; during the hours of 8:00 am to 5:00 pm; any day of the week; at phone number(s) 406-351-2329.	<b>11,016</b>	30-Year Sagebrush Lease Agreement <b>11,016</b>
<b>2005 Rosebud</b>	68	Jonathan Seleg 07/12/35	By phone; during the hours of 8:00 am to 5:00 pm; any day of the week; at phone number(s) 406-351-2329.	<b>6,741</b>	30-Year Sagebrush Lease Agreement <b>6,741</b>
<b>2007 Rosebud</b>	67	Mongomery Ranch Company 04/26/35	By phone; during the hours of 8:00 am - 7:00 pm; on any day of the week; at 406-351-2226.	<b>4,480</b>	30-Year Sagebrush Lease Agreement <b>4,480</b>
<b>2012 Treasure</b>	76	Froze-To-Death Grazing District 09/06/35	Permission is handled through the Block Management Program. Refer to the Block Management Hunting Access Guide: BMA #279; Treasure County; Type 2.	<b>47,771</b>	30-Year Sagebrush Lease Agreement <b>47,771</b>
<b>2013 Treasure</b>	66	Froze-To-Death Grazing District 09/06/35	Permission is handled through the Block Management Program. Refer to the Block Management Hunting Access Guide: BMA #279; Treasure County; Type 2.	<b>1,250</b>	30-Year Sagebrush Lease Agreement <b>1,250</b>
<b>2015 Rosebud</b>	66	Grebe Family Limited Partnership 12/16/35	2 Hunters per day with permission from drop box. Access off Highway 12 on main road. Walk-in Only.	<b>14,606</b>	30-Year Sagebrush Lease Agreement <b>14,606</b>
<b>2017 Fallon</b>	80	101 Cattle Co, Inc 09/14/36	Permission is handled through the Block Management Program. Refer to the Block Management Hunting Access Guide: BMA #346; Fallon County; Type 1.	<b>6,237</b>	30-Year Sagebrush Lease Agreement <b>6,237</b>
<b>2018 Treasure</b>	76	Virginia May 09/19/35	Permission is handled through the Block Management Program. Refer to the Block Management Hunting Access Guide: BMA #279; Treasure County. Type 2.	<b>320</b>	30-Year Sagebrush Lease Agreement <b>320</b>
<b>2019 Garfield</b>	67	Debra Phillips 01/23/36	Permission is handled through the Block Management Program. Refer to the Block Management Hunting Access Guide: BMA #174; Rosebud County. Type 1.	<b>4,296</b>	30-Year Sagebrush Lease Agreement <b>4,296</b>



No shooting/trespassing into safety areas around houses or buildings.  
No hunting in unharvested crops/fields or near livestock.

Project # County(s):	Map Page (s)	Cooperator Project Expiration	Method for Obtaining Permission	Access Acres	Project Type(s) (Proj. Acres)
<b>2022 Rosebud</b>	66	Phillip & Lorrain Thompson 05/26/35	Contact information is available onsite and through FWP Regional Offices.	<b>320</b>	30-Year Sagebrush Lease Agreement <b>320</b>
<b>2023 Fallon</b>	80	John & Ruth Vassar 07/12/35	Permission is handled through the Block Management Program. Refer to the Block Management Hunting Access Guide: BMA #375; Fallon County; Type 1.	<b>3,218</b>	30-Year Sagebrush Lease Agreement <b>3,218</b>
<b>2024 Garfield</b>	47	Jack McRae 12/20/36	Permission is handled through the Block Management Program. Refer to the Block Management Hunting Access Guide: BMA #27; Garfield County; Type 2.	<b>800</b>	30-Year Sagebrush Lease Agreement <b>800</b>
<b>2025 Garfield</b>	47	Big Dry Angus Ranch Co 12/14/36	Permission is handled through the Block Management Program. Refer to the Block Management Hunting Access Guide: BMA #27; Garfield County; Type 2.	<b>3,284</b>	30-Year Sagebrush Lease Agreement <b>3,284</b>
<b>2026 Garfield</b>	58	Flying U, LLC 12/29/36	Permission is handled through the Block Management Program. Refer to the Block Management Hunting Access Guide: BMA #55; Garfield County; Type 2.	<b>39,868</b>	30-Year Sagebrush Lease Agreement <b>39,868</b>
<b>2161 Richland</b>	51	Dwight & Andrew Thiessen 09/28/27	Permission is handled through the Block Management Program. Refer to the Block Management Hunting Access Guide: BMA #144; Richland County; Type 2.	<b>6,960</b>	Grazing Management <b>1,558</b>
<b>2215 Rosebud</b>	68	Killen Land & Livestock Co 08/20/38	Contact information is available onsite and through FWP Regional Offices.	<b>14,038</b>	30-Year Sagebrush Lease Agreement <b>14,038</b>
<b>2222 McCone</b>	48	Del Gackle 04/14/24	Permission is handled through the Block Management Program. Refer to the Block Management Hunting Access Guide: BMA #69; McCone County; Type 1.	<b>2,150</b>	Shelterbelt(s) <b>13</b>
<b>2302 Custer</b>	69	FWP - Pirogue Island State Park 05/12/24	Accessible Public Land. No permission is required.	<b>80</b>	Nesting Cover, Shelterbelt(s), Winter Food/ Cover Plots <b>35</b>
<b>2422 Fallon</b>	71	Doug Bonsell 03/18/25	Accessible Public Land. No permission is required.	<b>679</b>	Shelterbelt(s) <b>6</b>
<b>2625 Richland</b>	51	Connie Buxbaum 07/07/25	Permission is handled through the Block Management Program. Refer to the Block Management Hunting Access Guide: BMA #135; Richland County; Type 2.	<b>4,887</b>	Shelterbelt(s) <b>4</b>





No shooting/trespassing into safety areas around houses or buildings.  
No hunting in unharvested crops/fields or near livestock.

Project #	Map Page (s)	Cooperator	Method for Obtaining Permission	Access Acres	Project Type(s) (Proj. Acres)
County(s):	Project Expiration				
<b>2744 Dawson</b>	50	Lorraine Whiteman 01/02/28	By phone; during the hours of 8:00 am to 8:00 pm; on any day of the week; at phone number 406-773-5206.	<b>5,590</b>	Grazing Management <b>5,590</b>
<b>2984 Richland</b>	51	P & L Ranch, LLC 06/03/27	Permission is handled through the Block Management Program. Refer to the Block Management Hunting Access Guide: BMA #135; Richland County; Type 2.	<b>4,887</b>	Grazing Management <b>4,487</b>
<b>3024 Fallon</b>	79	Sikorski & Sons 06/21/26	By phone; during the hours of 6:00 am to 9:00 pm; on any day of the week; at phone number(s) 406-775-6535. Call for reservations.	<b>1,720</b>	Perennial Food Plot, Shelterbelt <b>10</b>
<b>3394 Richland</b>	51	FWP - Seven Sisters WMA 05/01/27	WMA is open for public hunting; boundaries are signed. Refer to current hunting regulations for hunting and weapon restrictions.	<b>560</b>	Shelterbelt(s), Winter Food/Cover Plots <b>11</b>
<b>3607 McCone</b>	48	Donald Haber 12/25/23	Walk-in game bird hunting allowed with no further permission required. Areas signed.	<b>320</b>	CRP Seed Cost-Share <b>268</b>
<b>3687 Fallon</b>	79	Dennis Rath Ranch 03/31/24	Contact FWP for information on permission.	<b>1,440</b>	Winter Food/Cover Plots <b>30</b>
<b>3708 Garfield</b>	58	TBM Farms 01/01/25	Permission is handled through the Block Management Program. Refer to the Block Management Hunting Access Guide: BMA #15; Garfield County. Type 1.	<b>1,268</b>	CRP Seed Cost-Share <b>193</b>
<b>3808 Richland</b>	51	FWP - Seven Sisters WMA 04/01/25	WMA is open for public hunting; boundaries are signed. Refer to current hunting regulations for hunting and weapon restrictions.	<b>1,541</b>	Nesting Cover, Winter Food/Cover Plots <b>15</b>
<b>4009 Prairie</b>	59	Franko Ranch 01/01/31	Permission is handled through the Block Management Program. Refer to the Block Management Hunting Access Guide: BMA #200; Prairie County. Type 1.	<b>1,280</b>	Shelterbelt(s) <b>5</b>
<b>4070 Custer</b>	78	Tongue River Chapter of Pheasants Forever 03/30/28	Accessible Public Land. No permission is required.	<b>1,700</b>	Nesting Cover <b>132</b>
<b>4169 Richland</b>	51	FWP - Seven Sisters WMA 04/01/31	WMA is open for public hunting; boundaries are signed. Refer to current hunting regulations for hunting and weapon restrictions.	<b>1,541</b>	Shelterbelt(s) <b>3</b>
<b>4170 Richland</b>	51	FWP - Elk Island WMA 04/01/31	WMA is open for public hunting; boundaries are signed. Refer to current hunting regulations for hunting and weapon restrictions.	<b>1,585</b>	Shelterbelt(s) <b>2</b>
<b>4249 Richland</b>	50	Veebaray Company 07/31/38	Permission is handled through the Block Management Program. Refer to the Block Management Hunting Access Guide: BMA #140; Richland and Dawson counties. Type 2.	<b>13,965</b>	Grazing Management <b>12,145</b>



No shooting/trespassing into safety areas around houses or buildings.  
No hunting in unharvested crops/fields or near livestock.

Project # County(s):	Map Page (s)	Cooperator Project Expiration	Method for Obtaining Permission	Access Acres	Project Type(s) (Proj. Acres)
<b>4329 Richland</b>	51	Patricia Rau 08/29/26	By phone; during the hours of 7:00 am to 8:00 pm; on any day of the week; at phone number 406-489-0663.	<b>960</b>	Nesting Cover <b>440</b>
<b>4950 Richland</b>	37	Larry Christiansen 01/01/29	Permission is handled through the Block Management Program. Refer to the Block Management Hunting Access Guide: BMA #156, Richland County. Type 1.	<b>160</b>	Habitat Management Lease <b>160</b>
<b>5090 Rosebud</b>	69	Erik Peterson 01/01/28	Hunters must sign in at roster box on-site daily. Boxes are located on the property at main access roads. Areas signed.	<b>9,292</b>	Habitat Management Lease <b>60</b>
<b>5191 Powder River</b>	90	USDA - United States Forest Service 10/31/34	Accessible Public Land. No permission is required.	<b>160</b>	Shelterbelt(s) <b>40</b>
<b>5212 Fallon</b>	79	Dennis Rath Ranch 03/31/24	Permission is handled through the Block Management Program. Refer to the Block Management Hunting Access Guide: BMA #356; Fallon County. Type 1.	<b>1,440</b>	Grain Food Plot, Winter Food/ Cover Plots <b>30</b>
<b>5217 Fallon</b>	79	C & D, LLC 05/31/24	Permission is handled through the Block Management Program. Refer to the Block Management Hunting Access Guide: BMA #356, Fallon County. Type 1.	<b>1,200</b>	Winter Food/ Cover Plots <b>8</b>
<b>5311 Dawson</b>	51	DH Ranch 03/31/23	Permission is handled through the Block Management Program. Refer to the Block Management Hunting Access Guide: BMA #102, Dawson County. Type 1.	<b>3,633</b>	Grain Food Plot, Managed Hay Lease, Winter Food/Cover Plots <b>60</b>
<b>5372 Fallon</b>	79	Ashley O'Donnell 05/31/23	Permission is handled through the Block Management Program. Refer to the Block Management Hunting Access Guide: BMA #370; Fallon County. Type 1.	<b>4,471</b>	Winter Food/ Cover Plots <b>10</b>
<b>5619 Fallon</b>	79	Sikorski & Sons 03/31/23	By phone; during the hours of 6:00 am to 9:00 pm; any day of the week; at phone number(s) (406)775-6535. Reservations are taken.	<b>1,720</b>	Cover Crop Mgt Lease <b>200</b>
<b>5631 Dawson</b>	50	DJM, Inc 03/31/23	Walk-in game bird hunting allowed with no further permission required. Areas signed.	<b>2,300</b>	Cover Crop Mgt Lease <b>320</b>
<b>5773 Dawson</b>	50	Bruce Smith 03/31/29	Permission is handled through the Block Management Program. Refer to the Block Management Hunting Access Guide: BMA #123, Dawson County. Type 1.	<b>2,853</b>	Habitat Management Lease <b>348</b>
<b>5774 Dawson</b>	51	Larry Smith 03/31/29	Permission is handled through the Block Management Program. Refer to the Block Management Hunting Access Guide: BMA #123; Dawson County. Type 1.	<b>2,947</b>	Habitat Management Lease <b>182</b>



No shooting/trespassing into safety areas around houses or buildings.  
No hunting in unharvested crops/fields or near livestock.

Project #	Map Page (s)	Cooperator	Method for Obtaining Permission	Access Acres	Project Type(s) (Proj. Acres)
County(s):		Project Expiration			
<b>6011 McCone</b>	59	D&E Farms 04/30/25	Permission is handled through the Block Management Program. Refer to the Block Management Hunting Access Guide: BMA #87; McCone County. Type 2.	<b>2,240</b>	Habitat Management Lease, Winter Food/Cover Plots <b>176</b>
<b>6012 Treasure</b>	76	FWP Isaac Homestead WMA 04/01/30	Accessible Public Land. No permission is required.	<b>1,263</b>	Nesting Cover, Perennial Food Plot <b>115</b>
<b>6013 Wibaux</b>	62	Jendro Ranches 04/01/30	Permission is handled through the Block Management Program. Refer to the Block Management Hunting Access Guide: BMA #251; Wibaux County. Type 1.	<b>956</b>	Habitat Management Lease, Winter Food/Cover Plots <b>78</b>
<b>6014 Wibaux</b>	62	Dukart, Inc 04/01/24	Permission is handled through the Block Management Program. Refer to the Block Management Hunting Access Guide: BMA #254; Wibaux County. Type 2.	<b>1,286</b>	Cover Crop Mgt Lease <b>75</b>
<b>6034 Richland</b>	9	FWP - Gartside Reservoir FAS 04/01/30	Accessible Public Land. No permission is required.	<b>665</b>	Nesting Cover, Winter Food/Cover Plots <b>18</b>
<b>6035 Fallon</b>	79	Ry O'Connor 04/01/23	Permission is handled through the Block Management Program. Refer to the Block Management Hunting Access Guide: BMA #365; Fallon County. Type 1.	<b>5,765</b>	Winter Food/Cover Plots <b>10</b>
<b>6036 Richland</b>	51	Schieber Ranch, Inc 04/01/30	Permission is handled through the Block Management Program. Refer to the Block Management Hunting Access Guide: BMA #135; Richland County. Type 2.	<b>1,160</b>	Habitat Management Lease <b>40</b>
<b>6114 Rosebud</b>	69	Erik Peterson 03/31/36	Hunters must sign in at roster box on-site daily. Boxes are located on the property at main access roads. Areas signed.	<b>17,884</b>	Shelterbelt(s) <b>12</b>
<b>6234 Custer</b>	78	Ryan Jones 04/01/24	Accessible Public Land. No permission is required.	<b>21,206</b>	Winter Food/Cover Plots <b>15</b>
<b>6235 Custer</b>	77	Emmett Mollman 04/01/23	Accessible Public Land. No permission is required.	<b>22,128</b>	Winter Food/Cover Plots <b>32</b>
<b>6297 Wibaux</b>	62	Wilbur Chaffee 04/01/24	Permission is handled through the Block Management Program. Refer to the Block Management Hunting Access Guide: BMA #256; Wibaux County. Type 2.	<b>640</b>	Habitat Management Lease <b>22</b>



No shooting/trespassing into safety areas around houses or buildings.  
No hunting in unharvested crops/fields or near livestock.

Project # County(s):	Map Page (s)	Cooperator Project Expiration	Method for Obtaining Permission	Access Acres	Project Type(s) (Proj. Acres)
<b>6298 Dawson</b>	50	Pasture Creek, Inc 04/01/24	Permission is handled through the Block Management Program. Refer to the Block Management Hunting Access Guide: BMA #111; Dawson County. Type 1.	<b>640</b>	Habitat Management Lease <b>80</b>
<b>6299 Fallon</b>	79	Ry O'Connor 04/01/24	Permission is handled through the Block Management Program. Refer to the Block Management Hunting Access Guide: BMA #365; Fallon County. Type 1.	<b>5,765</b>	Habitat Management Lease, Interseeding Project <b>140</b>
<b>6300 Fallon</b>	79	Ry O'Connor 04/01/26	Permission is handled through the Block Management Program. Refer to the Block Management Hunting Access Guide: BMA #365; Fallon County. Type 1.	<b>5,765</b>	Grain Food Plot <b>40</b>
<b>6301 Fallon</b>	79	C & D, LLC 04/01/23	Permission is handled through the Block Management Program. Refer to the Block Management Hunting Access Guide: BMA #356; Fallon County. Type 1.	<b>1,168</b>	Grain Food Plot <b>20</b>
<b>6302 Rosebud</b>	69	Erik Peterson 04/01/26	Accessible Public Land. No permission is required.	<b>9,292</b>	Interseeding Project <b>320</b>
<b>6303 Carter</b>	85	RCO Land and Livestock, LLC 04/01/26	Walk-in game bird hunting allowed with no further permission required. Areas signed.	<b>1,888</b>	Habitat Management Lease <b>162</b>
<b>6319 Carter</b>	85	RCO Land and Livestock, LLC 04/01/26	Walk-in game bird hunting allowed with no further permission required. Areas signed.	<b>1,890</b>	Interseeding Project <b>100</b>
<b>6340 McCone</b>	49	Jared Kountz 05/01/26	Walk-in game bird hunting allowed with no further permission required. Areas signed.	<b>640</b>	Habitat Management Lease <b>82</b>
<b>6341 McCone</b>	48	Jared Kountz 05/01/26	Walk-in game bird hunting allowed with no further permission required. Areas signed.	<b>1,920</b>	Habitat Management Lease <b>249</b>
<b>6342 McCone</b>	49	Jared Kountz 05/01/26	Walk-in game bird hunting allowed with no further permission required. Areas signed.	<b>327</b>	Habitat Management Lease <b>70</b>
<b>6343 Dawson</b>	50	Jerry Goosen 05/01/26	Permission is handled through the Block Management Program. Refer to the Block Management Hunting Access Guide: BMA #122; Dawson County. Type 1.	<b>316</b>	Habitat Management Lease <b>160</b>
<b>6359 McCone</b>	60	Mary Kountz 05/01/26	Walk-in game bird hunting allowed with no further permission required. Areas signed.	<b>640</b>	Habitat Management Lease <b>188</b>



No shooting/trespassing into safety areas around houses or buildings.  
No hunting in unharvested crops/fields or near livestock.

Project #	Map Page (s)	Cooperator	Method for Obtaining Permission	Access Acres	Project Type(s) (Proj. Acres)
County(s):		Project Expiration			
<b>6399 Dawson</b>	50	DJM, Inc 04/01/31	Walk-in game bird hunting allowed with no further permission required. Areas signed.	<b>320</b>	Habitat Management Lease <b>92</b>
<b>6459 Custer</b>	77	Emmett Mollman 04/01/23	Accessible Public Land. No permission is required.	<b>649</b>	Grain Food Plot <b>40</b>
<b>6521 Dawson</b>	50	Gary Krieman 04/01/26	Accessible Public Land. No permission is required.	<b>640</b>	Managed Hay Lease <b>226</b>
<b>6522 Dawson</b>	50	Gary Krieman 04/01/25	Permission is handled through the Block Management Program. Refer to the Block Management Hunting Access Guide: BMA #109, Dawson County. Type 2.	<b>640</b>	Habitat Management Lease <b>100</b>
<b>6545 Dawson</b>	50	Don Klempel 04/01/25	Permission is handled through the Block Management Program. Refer to the Block Management Hunting Access Guide: BMA #121, Dawson County. Type 1.	<b>160</b>	Habitat Management Lease <b>86</b>
<b>6547 Carter</b>	79	Doug Bonsell 04/01/25	WMA is open for public hunting; boundaries are signed. Refer to current hunting regulations for hunting and weapon restrictions.	<b>4,998</b>	Winter Food/Cover Plots <b>10</b>
<b>6601 Dawson</b>	50	Gary Krieman 04/01/26	Accessible Public Land. No permission is required.	<b>640</b>	Managed Hay Lease <b>320</b>
<b>6620 Fallon</b>	80	Peggy Meccage 04/01/25	Permission is handled through the Block Management Program. Refer to the Block Management Hunting Access Guide: BMA #351; Fallon County. Type 2.	<b>1,141</b>	Grain Food Plot, Winter Food/Cover Plots <b>20</b>
<b>6622 Prairie</b>	60	Arne Sutton 04/01/32	Walk-in game bird hunting allowed with no further permission required. Areas signed.	<b>320</b>	Habitat Management Lease <b>105</b>
<b>6623 Carter</b>	85	RCO Land and Livestock, LLC 04/01/26	Permission is handled through the Block Management Program. Refer to the Block Management Hunting Access Guide: BMA #449; Carter County. Type 1.	<b>1,890</b>	Winter Food/Cover Plots <b>10</b>
<b>6624 Fallon</b>	79	Ashley O'Donnell 04/01/26	Permission is handled through the Block Management Program. Refer to the Block Management Hunting Access Guide: BMA #370; Fallon County. Type 1.	<b>4,471</b>	Grain Food Plot <b>40</b>
<b>6625 Prairie</b>	59	Clayton Heitz 04/01/25	Permission is handled through the Block Management Program. Refer to the Block Management Hunting Access Guide: BMA #205; Prairie County. Type 2.	<b>2,207</b>	Grain Food Plot <b>40</b>
<b>6626 Fallon</b>	50	Richard Tieszen 04/01/25	Permission is handled through the Block Management Program. Refer to the Block Management Hunting Access Guide: BMA #122; Dawson County. Type 1.	<b>1,273</b>	Grain Food Plot <b>40</b>





No shooting/trespassing into safety areas around houses or buildings.  
No hunting in unharvested crops/fields or near livestock.

Project # County(s):	Map Page (s) Project Expiration	Cooperator	Method for Obtaining Permission	Access Acres	Project Type(s) (Proj. Acres)
<b>6627 Custer</b>	78	Ryan Jones 04/01/25	Accessible Public Land. No permission is required.	<b>1,700</b>	Grain Food Plot <b>30</b>
<b>6628 Custer</b>	70	Floyd Gabel 04/01/25	Permission is handled through the Block Management Program. Refer to the Block Management Hunting Access Guide: BMA #300; Custer County. Type 2.	<b>600</b>	Grain Food Plot <b>30</b>
<b>6629 Dawson</b>	50	Jerry Goosen 04/01/30	Permission is handled through the Block Management Program. Refer to the Block Management Hunting Access Guide: BMA #122; Dawson County. Type 1.	<b>639</b>	Habitat Management Lease <b>184</b>
<b>6630 Dawson</b>	50	Steve Deckert 04/01/32	Permission is handled through the Block Management Program. Refer to the Block Management Hunting Access Guide: BMA #122; Dawson County. Type 1.	<b>310</b>	Habitat Management Lease <b>98</b>
<b>6639 Dawson</b>	50	Steve Deckert 04/01/32	Permission is handled through the Block Management Program. Refer to the Block Management Hunting Access Guide: BMA #122; Dawson County. Type 1.	<b>320</b>	Habitat Management Lease <b>30</b>
<b>6659 Dawson</b>	50	Samuel Deckert 04/01/32	Permission is handled through the Block Management Program. Refer to the Block Management Hunting Access Guide: BMA #122; Dawson County. Type 1.	<b>318</b>	Habitat Management Lease <b>196</b>
<b>CLA21-02 Rosebud</b>	77	HooDoo Ranch 08/31/51	Contact information is available onsite and through FWP Region 7 Office.	<b>14,491</b>	Conservation Lease Agreement <b>14,491</b>
<b>OF13-46 McCone</b>	48	01/01/23	Walk-in hunting allowed with no further permission required. Areas signed. See map for general location.	<b>320</b>	Open Fields for Game Bird Hunters <b>160</b>
<b>OF17-46 McCone</b>	59	01/01/23	Walk-in game bird hunting allowed with no further permission required. Areas signed.	<b>640</b>	Open Fields for Game Bird Hunters <b>211</b>
<b>OF19-001 Prairie</b>	59	03/31/23	Walk-in game bird hunting allowed with no further permission required. Areas signed.	<b>480</b>	Open Fields for Game Bird Hunters <b>435</b>
<b>OF22-052 Prairie</b>	59	01/01/31	Walk-in game bird hunting allowed with no further permission required. Areas signed.	<b>614</b>	Open Fields for Game Bird Hunters <b>320</b>
<b>OF22-053 Prairie</b>	59	01/01/31	Walk-in game bird hunting allowed with no further permission required. Areas signed.	<b>639</b>	Open Fields for Game Bird Hunters <b>320</b>



No shooting/trespassing into safety areas around houses or buildings.  
No hunting in unharvested crops/fields or near livestock.

Project #	Map Page (s)	Cooperator	Method for Obtaining Permission	Access Acres	Project Type(s) (Proj. Acres)
County(s):	Project Expiration				
<b>OF22-054 Prairie</b>	59	01/01/31	Walk-in game bird hunting allowed with no further permission required. Areas signed.	<b>638</b>	Open Fields for Game Bird Hunters <b>320</b>
<b>OF22-057 Prairie</b>	59	01/01/31	Walk-in game bird hunting allowed with no further permission required. Areas signed.	<b>151</b>	Open Fields for Game Bird Hunters <b>145</b>



[illegible]