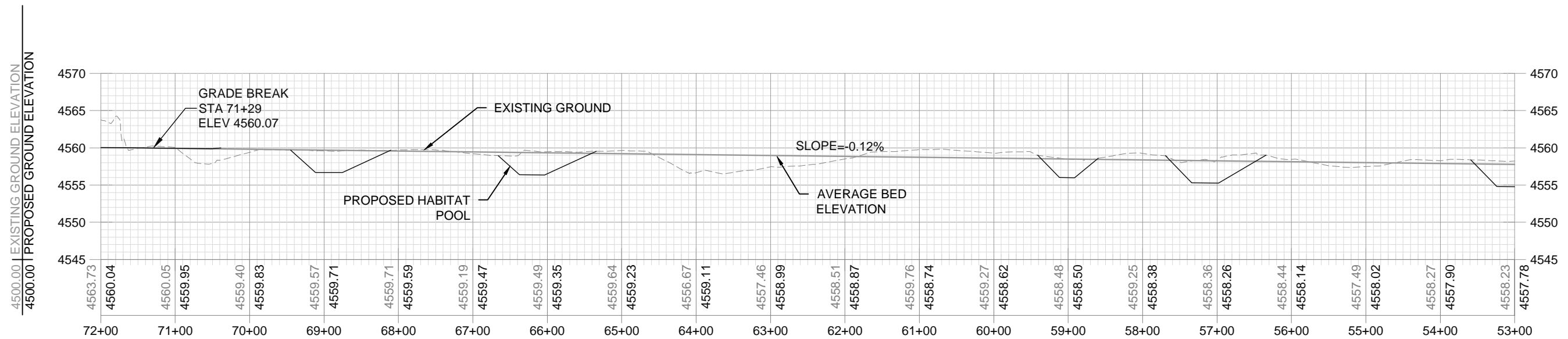


PROPOSED SIDE CHANNEL
PLAN AND PROFILE
STA. 72+00 - STA. 53+00



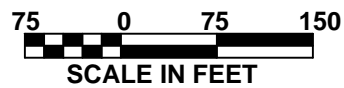
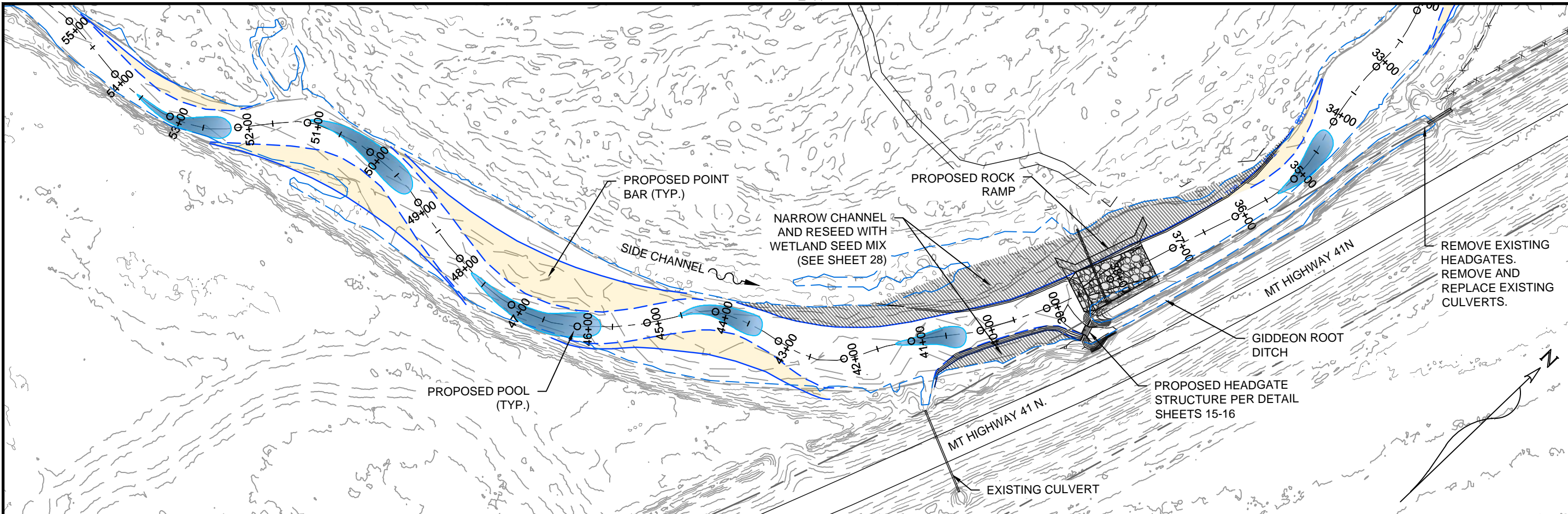
1 SIDE CHANNEL STA. 72+00 - STA. 53+00
6 HORIZONTAL SCALE: 1" = 150'
VERTICAL SCALE: 1" = 15'

DRAWN BY: CB, ML		DATE: 12/6/24	
DESIGNED BY: ML, RR, KL		CCJOB NO.: RVC/D/010	
CHECKED BY: MS		FILE NAME: 021-2026-UPPER JEFFERSON	
REV	DATE	DESCRIPTION	BY
1	9/12/24	30% CONCEPT DESIGN	KL, MS
2	6/26/24	60% CONCEPT DESIGN	KL, MS
3	9/20/24	90% DESIGN PLANS	CB, MS
4	9/20/24	100% DESIGN PLANS	CB, MS

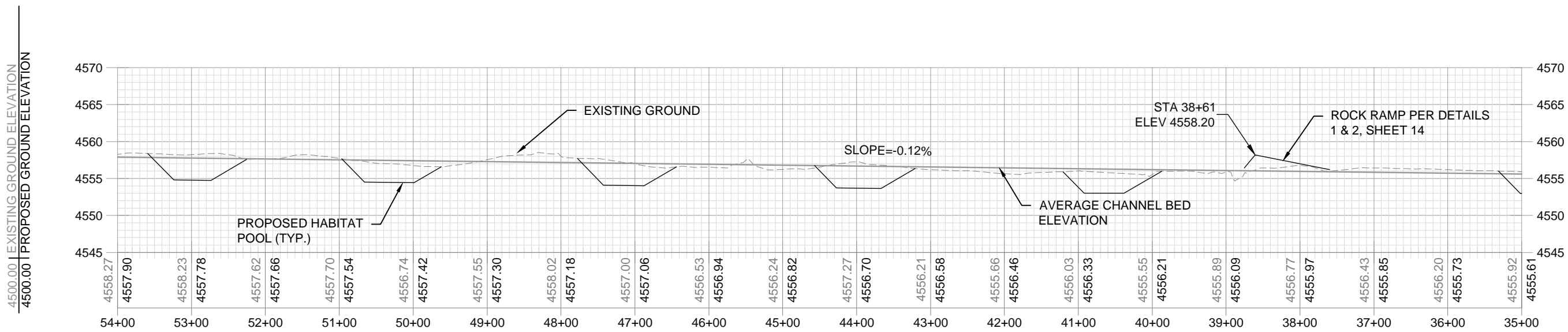


UPPER JEFFERSON RIVER RESTORATION PROJECT
100% DESIGN PLANS
RUBY VALLEY CONSERVATION DISTRICT

SIDE CHANNEL
P&P STA
72+00 - STA
53+00



PROPOSED SIDE CHANNEL
PLAN AND PROFILE
STA. 54+00 - STA. 35+00



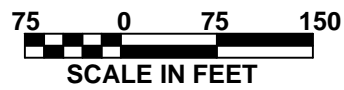
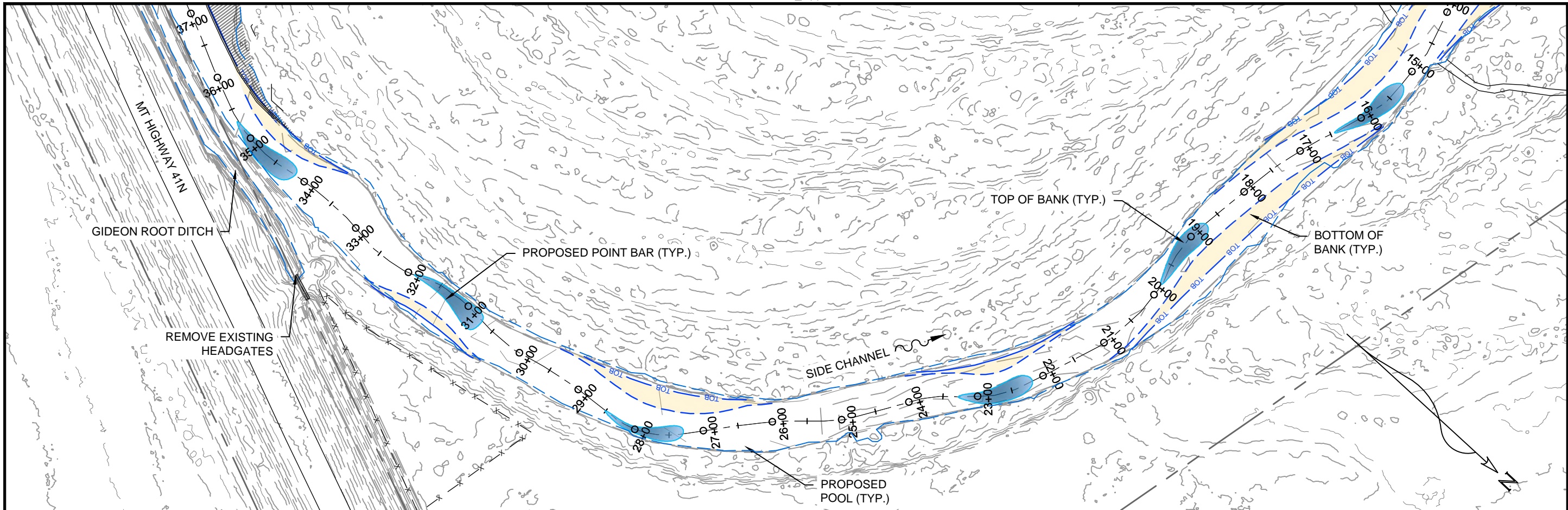
① SIDE CHANNEL STA. 54+00 - STA. 35+00
7 HORIZONTAL SCALE: 1" = 150'
VERTICAL SCALE: 1" = 15'

DATE: 12/24	CCJOB NO: RVD010		
DRAWN BY: CB, ML	FILE NAME: 021-2026-UPPER JEFFERSON		
DESIGNED BY: ML, RR, KL			
CHECKED BY: MS			
REV	DATE	DESCRIPTION	BY
1	9/12/24	30% CONCEPT DESIGN	KL, MS
2	6/26/24	60% CONCEPT DESIGN	KL, MS
3	9/20/24	90% DESIGN PLANS	CB, MS
4	9/20/24	100% DESIGN PLANS	CB, MS

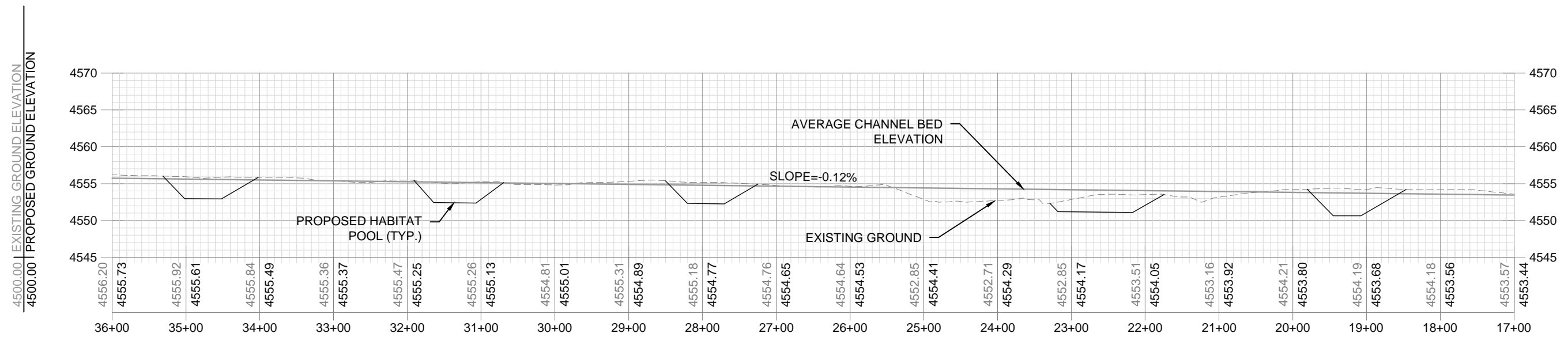


UPPER JEFFERSON RIVER RESTORATION PROJECT
100% DESIGN PLANS
RUBY VALLEY CONSERVATION DISTRICT

SIDE CHANNEL
P&P STA
54+00 - STA
35+00



PROPOSED SIDE CHANNEL
PLAN AND PROFILE
STA. 36+00 - STA. 17+00



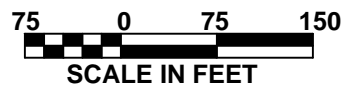
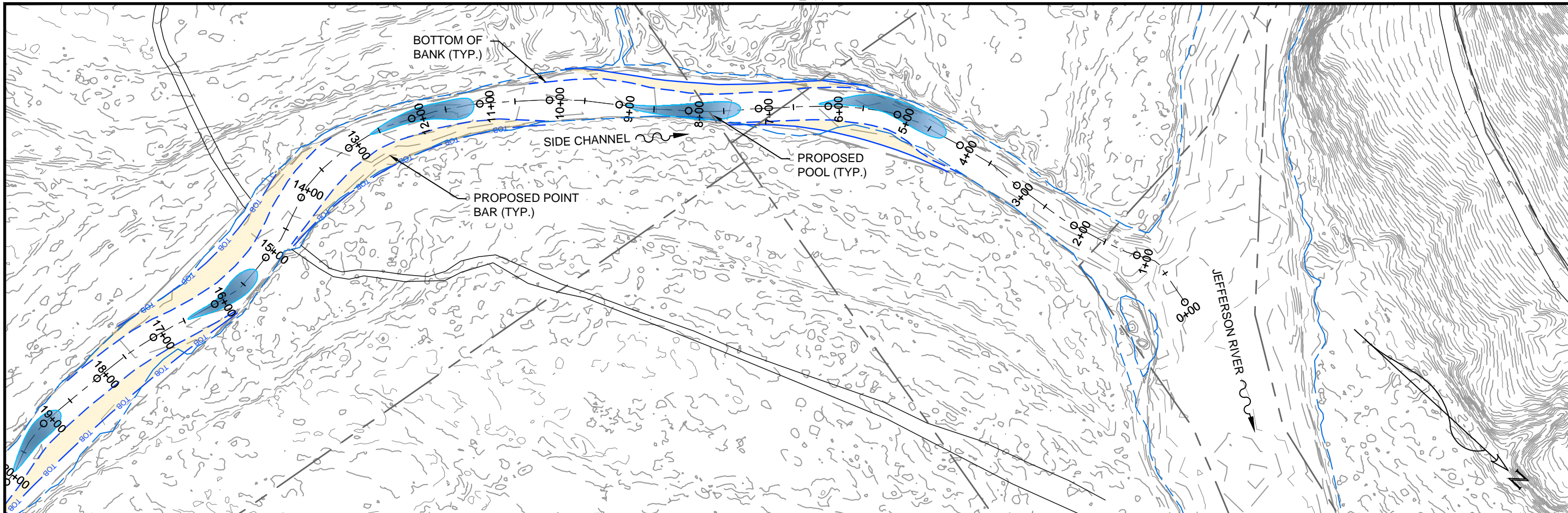
1 SIDE CHANNEL STA. 36+00 - STA. 17+00
8 HORIZONTAL SCALE: 1" = 150'
VERTICAL SCALE: 1" = 15'

DRAWN BY: CB, ML		DATE: 12/024	
DESIGNED BY: ML, RR, KL		CUIOR NO.: RVD010	
CHECKED BY: MS		FILE NAME: 021-2026-UPPER JEFFERSON	
REV	DATE	DESCRIPTION	BY
1	9/12/24	30% CONCEPT DESIGN	KL, MS
2	6/26/24	60% CONCEPT DESIGN	KL, MS
3	9/20/24	90% DESIGN PLANS	CB, MS
4	9/20/24	100% DESIGN PLANS	CB, MS

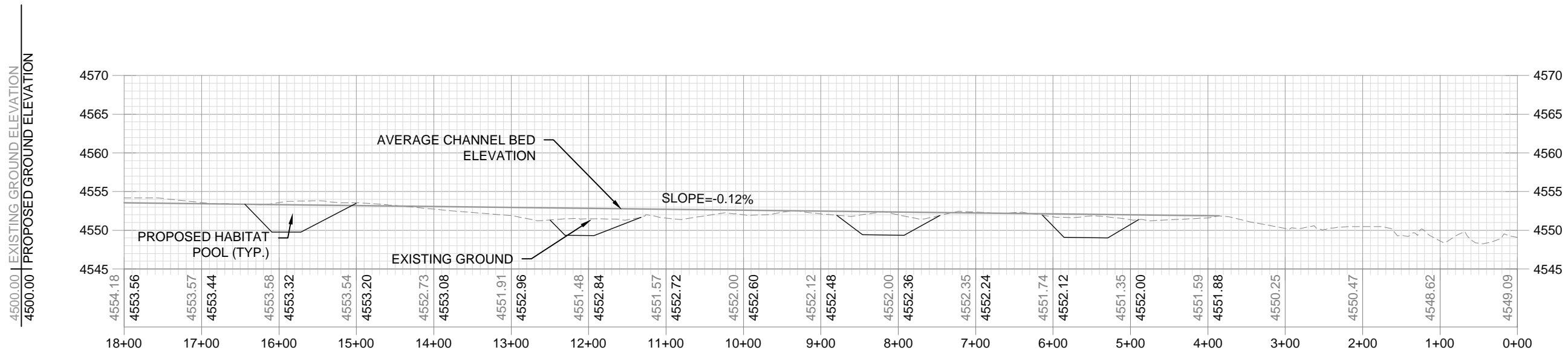


UPPER JEFFERSON RIVER RESTORATION PROJECT
100% DESIGN PLANS
RUBY VALLEY CONSERVATION DISTRICT

SIDE CHANNEL
P&P STA
36+00 - STA
17+00



PROPOSED SIDE CHANNEL
PLAN AND PROFILE
STA. 18+00 - STA. 00+00



① SIDE CHANNEL STA. 18+00 - STA. 00+00
⑨ HORIZONTAL SCALE: 1" = 150'
VERTICAL SCALE: 1" = 15'

DATE: 12/024	CCJOB NO: RVD010		
DRAWN BY: CB, ML	FILE NAME: 021-2026-UPPER JEFFERSON		
DESIGNED BY: ML, RR, KL			
CHECKED BY: MS			
REV	DATE	DESCRIPTION	BY
1	9/12/24	30% CONCEPT DESIGN	KL, MS
2	6/26/24	60% CONCEPT DESIGN	KL, MS
3	9/20/24	90% DESIGN PLANS	CB, MS
4	9/20/24	100% DESIGN PLANS	CB, MS



UPPER JEFFERSON RIVER RESTORATION PROJECT
100% DESIGN PLANS
RUBY VALLEY CONSERVATION DISTRICT

SIDE CHANNEL
P&P STA
18+00 - STA
0+00