

TO:

FISH & GAME DEPT.
FISHERIES DIV. FILE
HELENA, MONT.

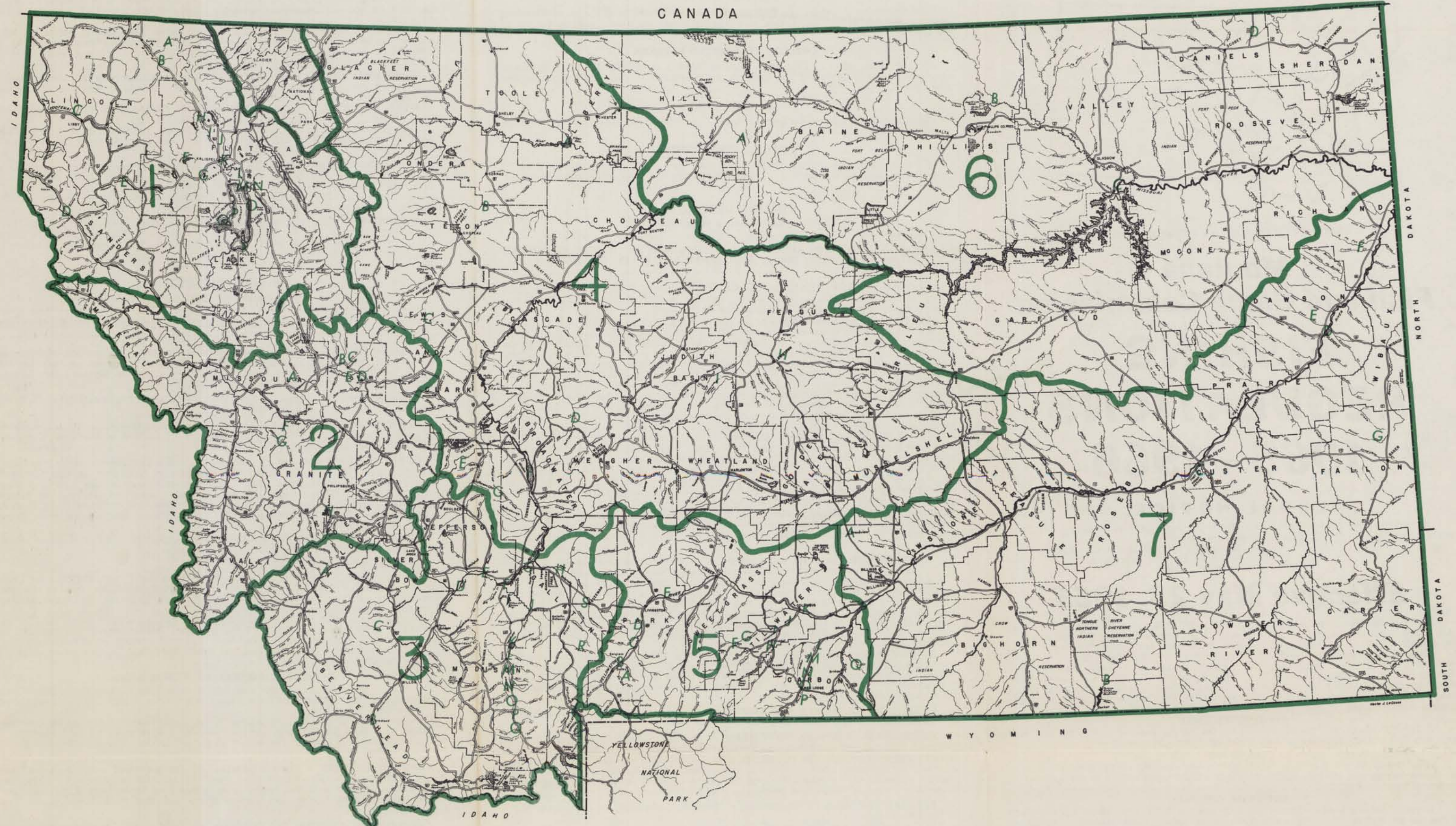
Montana Fish and Game Commission



FISHING MAP 1965-1966

Regulations on Reverse Side

Be a Good Woodsman — Use Care with Fires —
Leave a Clean Camp. Good Sportsmen Observe
the Rights of Landowners — Ask Permission
to Hunt or Fish on Private Land.



Public Fishing Sites

Each green letter on the map indicates a public fishing access site that is owned, operated, or sponsored by the Montana Fish and Game Department.
Many other places are open to public fishing through the consideration of individual owners or public agencies.

AREA 1

A Sophie and Carpenter Lakes
B Loon and Marl Lakes
C Savage Lake
D Noxon Reservoir
E Crystal Lake
F Ashley Lake
G Smith Lake
H Skyles Lake and Bootjack Lake
I Blanchard Lake
J Whitefish River
K Flathead River (Old Steel Bridge)
L Flathead River (Holt Bridge)
M Flathead Lake (Big Fork)
N Loon Lake
O Flathead Lake (Woods Bay)
P Flathead Lake (Cedar Island)
Q Flathead Lake (Cedar Beach)
R Flathead Lake (Ducharme)

AREA 2

A Big Blackfoot River (Ninemile Prairie)
B Cottonwood Creek and Clearwater River
C Upsata Lake
D Browns Lake
E Big Blackfoot River (Cedar Meadow)
F Rock Creek (Tamarack Creek)
G Rock Creek (Welcome Creek)
H Georgetown Lake

AREA 3

A Big Hole River (Sportsman's Park)
B Clark Canyon Reservoir
C Brownes Lake
D Jefferson River (Parrot Castle)
E Jefferson River (Cardwell)
F Jefferson River (Williams Bridge)
G Three Forks Gravel Pits
H Gallatin River
I Harrison Lake
J Madison River (Graycliff)
K Meadow Lake
L Madison River (Valley Garden)
M Madison River (Ennis)
N Madison River (Burnt Tree Hole)
O Madison River (Eight Mile Ford)

P Madison River (Varney Bridge)
Q Madison River
R Ramshorn Lake and Gallatin River
S Headquarters Pond

AREA 4

A Tiber Reservoir
B Arod Lake
C Bean Lake
D Smith River
E Park Lake
F Canyon Ferry Reservoir
G Tizer Lakes
H Carters Ponds
I Ackley Lake

AREA 5

A Dailey Lake
B Yellowstone River (Emigrant)
C Yellowstone River (Paradise)
D Yellowstone River (Mallard Rest)
E Yellowstone River (Sheep Mountain)
F Stillwater River (Buffalo Jump)
G Stillwater River (Castle Rock)
H West Rosebud Creek (Rosebud Isle)
I Stillwater River (Absaroka)
J Stillwater River (Swinging Bridge)
K Yellowstone River (Columbus)
L Rock Creek (Water Birch)
M Rock Creek (Bull Springs)
N Rock Creek (Aspen Park)
O Rock Creek (Beaver Lodge)
P Rock Creek (Horseshoe Station)
Q Bluewater Creek

AREA 6

A Bear Paw Lake
B Cole Ponds
C Fort Peck Dredge Cut
D Whitetail Reservoir

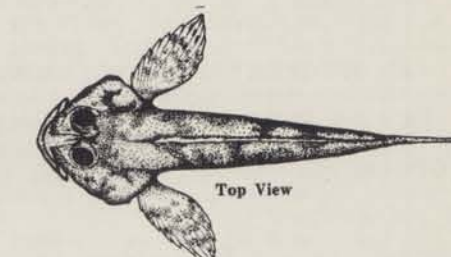
AREA 7

A Broadview Pond
B Tongue River Road
C Branum Lake
D Glendive (Hollecker Pond)
E Johnson Reservoir
F Gartside Lake
G Hall Reservoir

HELP PROTECT FISH HABITAT IT'S THE KEY TO CONTINUED GOOD FISHING

Cottus (Sculpin)

USE FOR BAIT ALLOWED



Motorboat Closures

It is illegal to operate motor-propelled boats or other motor-propelled craft on the following bodies of water:

Whitetail Reservoir in Daniels County.
Bear Paw Lake in Hill County.
Gartside Reservoir in Richland County.
Cole Ponds in Phillips County.
Park Lake in Jefferson County.
Broadview Pond in Yellowstone County.
Branum Lake (Miles City Fish Pond) in Custer County.

License Requirements

All persons 15 years and older must have a license to fish, except residents 70 years or older need not have a license to fish but must show proof of age.

Fishing Licenses and Fees

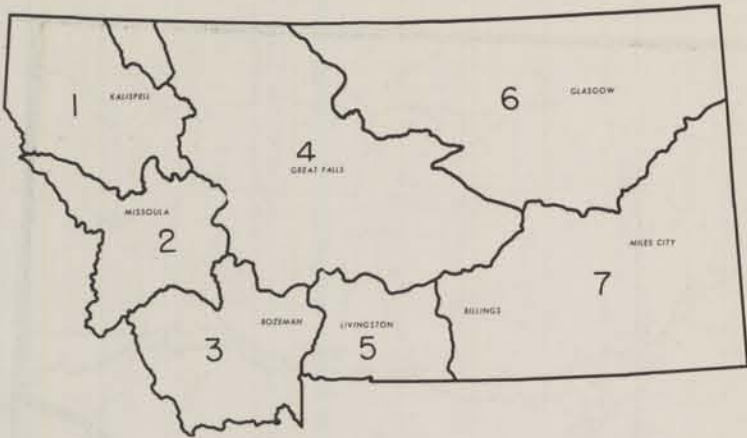
Resident Fishing License	\$ 3.00
Nonresident Fishing License	10.00
Temporary Nonresident Fishing License (6-day)	3.00
Nonresident Big Game License (includes fishing)	100.00

It Is Unlawful

- To empty a minnow bucket (release live fish) or otherwise transplant or introduce any fish or fish eggs into any waters.
- To take fish in any manner except by angling with a single pole and/or line in hand or under immediate control unless specifically authorized by fishing regulations.
- To refuse to show license on demand.
- To loan or transfer your fishing or hunting license or tags to any person.
- To sell fish except as prescribed by Montana Fish and Game Commission regulations.
- To leave or dump any dead animal, fish, garbage or litter in or on any public recreation property, including lakes, streams and campgrounds.
- To use or possess minnow seines or traps, snares, or fish traps unless specified under area regulations.
- To use any carbide, lime, giant powder, dynamite, or other explosive compounds, or any corrosive or narcotic poison or to have any of the same in one's possession within one hundred (100) feet of any stream where fish are found, for the purpose of stunning or killing fish.
- To operate a boat upon Montana waters which:
 - Is not properly licensed and numbered with registration card carried in boat.
 - Does not have one adequate life preserver for each passenger. Persons 12 years old and younger must wear life preservers when boat is less than 26 ft. long and in motion.
 - Is not carrying equipment required by the Montana Water Safety Law (copies available from Montana Fish and Game Department).

Fisherman Notice!

Fishing cannot be greatly improved until the Fish and Game Commission has more information. One of the greatest needs is catch data. Sportsmen interested in helping should write to the Helena Office of the Department for a Fisherman's Log in which they may enter their catch records.



SEE DETAILED MAP ON REVERSE SIDE

Montana Fish and Game Commission

FISHING REGULATIONS 1965 - 1966

LEGAL NOTICE

By order of the Montana Fish and Game Commission, the following dates and regulations for the 1965-66 fishing season are adopted.

Montana Fish and Game Commission
Frank H. Dunkle, Secretary
January 7, 1965

Effective May 23, 1965

To be in full force and effect through May 21, 1966 unless otherwise specified. All regulations, except state laws, are subject to change by the Commission. For up-to-date information, inquire of the local State Fish and Game Warden.

General state-wide provisions for limits, seasons, fishing hours, means of taking fish, etc., are specified below. Specific regulations are given herein under seven fishing districts. A fishing district is a defined portion of Montana established for administration of fishing regulations. The fishing district in which you intend to fish may be determined from the map. The state-wide regulations which follow apply except where otherwise specified under fishing district regulations.

FISHING LICENSE

A fishing license is a permit for the lawful holder thereof to fish for and possess any fish within the state as authorized by fishing regulations.

SEASONS

All dates given are inclusive dates. Where dates specify an open season, fishing is closed throughout the remainder of the year. An open season is for all species unless otherwise specified.

HOURS OF FISHING

Regular fishing hours: Open from 5:00 a.m. to 10:00 p.m. Mountain Standard Time, in all waters including water open entire year, unless otherwise specified.

Set line fishing, when permitted, will be at all hours, unless otherwise specified.

Any fishing district open to set line fishing at all hours is open to angling at all hours for the same species of fish that may be taken by set lines.

GAME FISH

All species of the family Salmonidae (charrs, trout, salmon, grayling, and whitefish); all species of the genus Stizostedion (sandpike or sauger and walleye or yellow pike perch); all species of the genus Esox (northern pike, pickerel and muskellunge); all species of the genus Micropterus (bass); and all species of the genus Polyodon (paddlefish).

NON-GAME FISH

All species of fish not listed under Game Fish are non-game fish.

GENERAL DAILY LIMITS AND POSSESSION LIMITS

Daily limit shall mean the numbers or pounds of fish that may be legally taken during the legal fishing hours of a day.

Possession limit shall mean the numbers or pounds of fish which may be in possession in any form, fresh, stored in freezers or lockers, salted, smoked, dried, canned or otherwise preserved at any time or in any place or manner.

One each of the following limits may be taken and possessed. No person shall take or possess more than the daily limit of fish unless otherwise specified. Weight limits to be computed by dressed weight with heads and tails intact, provided that two (2) fish may be caught regardless of weight limitation.

Limit Number 1. Trout, Char and Grayling: Ten (10) pounds and one (1) fish not to exceed ten (10) fish.

Limit Number 2. Whitefish: Twenty (20) fish.

Limit Number 3. Walleye Pike, Sauger, Northern Pike and Bass: Fifteen (15) pounds and one (1) fish not to exceed fifteen (15) fish.

Limit Number 4. Kokanee (sockeye salmon): Ten (10) fish except during snagging season designated under fishing district regulations when the daily limit shall be thirty-five (35) fish and not more than two (2) days' limit will be allowed in possession.

Limit No. 5. Paddlefish: Limit to be set after July 1. Voluntary two-fish limit is presently honored by many anglers.

There is no limit on non-game fish.

MEANS OF TAKING

Only a single line and hook or hooks with or without a pole may be used for fishing unless otherwise specified in these regulations. Pole or line must be in immediate control.

Set lines shall be permitted only where designated under fishing district regulations. Unless otherwise specified up to six (6) lines with no more than six (6) hooks per line shall be allowed per person.

Snagging of fish is unlawful at all times except paddlefish may be snagged in the Missouri River drainage below Morony Dam, in the Marias River below Tiber Dam, and in the Yellowstone River drainage below the highway bridge at Custer, Montana. Also kokanee may be snagged as provided in specific fishing district regulations under Snagging of Kokanee. Where snagging is allowed, any number of hooks may be used.

Fishing for (or hunting of) non-game fish shall be allowed with a bow and arrow.

Skin divers when swimming or submerged may take non-game fish with the aid of rubber or spring propelled spears in waters open to fishing.

Use or possession of minnow seines or traps, snares, or fish traps is unlawful unless specified under fishing district regulations. Except a screen or a net not to exceed four (4) feet in length may be used to take sculpins (Cottus) for bait.

BAIT: It shall be prohibited for any person to use, possess, or transport any fish (except sculpins) dead or alive for fish bait, except as provided under fishing district regulations. This does not prohibit the use of cut bait, or the use of whole fish commercially preserved or commercially frozen. Cut bait includes small fish with heads or entrails removed.

All waters of the state are closed to the use of carp or goldfish for bait.

It shall be prohibited for any person to introduce any food or substance that may concentrate or attract fish into any waters. (This does not prohibit angling for fish with legal lures and baits or placing bait inside hoop nets where hoop nets are permitted.)

CLOSED WATERS

All waters operated by the Fish and Game Department and the U. S. Fish and Wildlife Service as fish hatcheries, and rearing ponds, shall be closed to fishing at all times.

CHILDREN'S FISHING WATERS

Waters designated as Children's Fishing Waters in fishing district regulations are closed to fishing during the entire year to persons thirteen (13) years of age and over.

BEAVER PONDS

Impoundments formed by beaver dams on a stream are governed by the same regulations as the stream.

INDIAN RESERVATIONS

Certain waters on Indian reservations may have special regulations. Specific information may be obtained from the headquarters of the reservation involved.

FISHING DISTRICT 1 Northwestern Montana

CLARK FORK RIVER DRAINAGE BELOW THE MOUTH OF THE FLATHEAD RIVER, FLATHEAD RIVER AND KOOTENAI RIVER DRAINAGES

CLOSED ENTIRE YEAR: In the Clark Fork River Drainage — Clark Fork River below Noxon Rapids dam as fenced and posted. Ashley Creek from the Thompson Falls public water supply intake to its source.

In the Flathead River Drainage — South Fork of the Flathead River downstream from Hungry Horse Dam to the "Devil's Elbow" as posted. Swan River from the hydroelectric plant to the old highway bridge. Herrig Creek, tributary of Little Bitterroot Lake. Rand, Green Mountain, and Fish Creeks tributaries of Ashley Lake. Donaldson and Freeland Creeks tributaries of Lake Mary Ronan. Rogers Lake and Lauri Lake. Haskell Creek and tributaries from the Whitefish public water intake to its source. Big Creek, Coal Creek, Whale Creek and their tributary streams. Trail Creek (Yakinikak) from where it comes out of the ground approximately five (5) miles above the North Fork Road, to the North Fork of the Flathead River. The following tributaries of the Middle Fork Flathead River: Granite, Morrison, Lodgepole, Long Creeks and their tributaries. Hell Roaring Creek, water supply for Poison, and its lakes from the outlet of the lower lake to its source. The west side of the Pablo Reservoir inlet canal from the county road to and including the main spillway and drop, as posted. Crow Creek and its tributaries above the intake for the Ronan water supply to its source. Mission Creek from Mission Lake to the St. Ignatius public water supply intake. South Fork of Jocko River and all its tributaries including Crazy Fish Lake. Hot Springs Creek and its tributaries from the Hot Springs public water supply intake to its source.

In the Kootenai River Drainage — Flower Creek and its artificial impoundments from the Power Dam to its source, excluding the natural lakes. O'Brien Creek from the Troy city water intake to a point one-fourth (¼) mile upstream as posted.

OPEN ENTIRE YEAR for all species: All lakes and reservoirs in Fishing District 1, except Lake Mary Ronan, Kilbrennan Lake, Ninepipe, and Pablo Reservoirs. All lakes and reservoirs shall be closed three hundred (300) feet in any direction from the mouths of tributaries from March 1 to the opening day of the tributary streams. This does not apply to seepage areas, or to waters on the Ninepipe and Pablo Bird Refuges. Flathead Lake is excluded from the three hundred (300) foot provision, and instead that portion of the lake two thousand (2,000) feet into the lake in every direction from where the Flathead and Swan Rivers enter the lake shall be closed from March 1 through May 23.

In addition the following rivers, but not their tributaries, will be open the entire year: That portion of Little Bitterroot River and irrigation canals from the tunnel to its confluence with Flathead River, Ashley Creek from Smith Lake to its confluence with Flathead River, Flathead River below Kerr Dam, the Kootenai River, and Clark Fork River.

OPEN MAY 23 through NOVEMBER 30 for all species: All streams unless otherwise specified and Lake Mary Ronan.

OPEN JUNE 20 through NOVEMBER 30 for all species: South Fork of the Flathead River above Hungry Horse Reservoir, its tributaries and all tributaries of Hungry Horse Reservoir. The tributaries of the North Fork and Middle Fork of the Flathead River except those closed the entire year. Jocko River and its tributaries above the mouth of the South Fork of the Jocko River. That portion of the Swan River three hundred (300) feet below the Bigfork diversion dam.

SPECIAL SEASONS for all species: Kilbrennan Lake shall be open from May 23 through October 1.

Regulations for Ninepipe and Pablo Waterfowl Refuges:

Pablo Refuge: North and east shoreline from the inlet canal to the south end of the main dike open from July 15 through February 28, except during the migratory waterfowl hunting season.

Ninepipe Refuge: Area 1, North shore from north end of main dike to south end of Allentown Bridge, and that portion of the refuge lying east of Highway 93, open all year, except closed September 8, 1965 to end of migratory waterfowl hunting season.

Area 2. South shore from south end of main dike to south end of Allentown Bridge open from July 15, 1965 through February 28, 1966, except closed from September 8, 1965 to end of migratory waterfowl hunting season.

Area 3. The area of main dike open all year except closed during migratory waterfowl hunting season.

OPEN DECEMBER 1 through MARCH 31 for whitefish only: Thompson River, Bull River, Yaak River, Fisher River below East Fisher Bridge, Flathead River above bridge on Highway 40, and North Fork, Middle Fork and South Fork of Flathead River not including tributaries or areas listed under Closed Entire Year.

OPEN OCTOBER 1 through DECEMBER 31 for snagging of kokanee: All waters unless otherwise specified. On Flathead Lake the hours will be 8:00 a.m. to 5:00 p.m.

SET LINE FISHING, March 15 through June 30: Kootenai River for burbot (ling) and sturgeon only.

OTHER: The minimum size of Dolly Varden (bull trout) which may be taken in Flathead Lake and its tributary drainages shall be eighteen (18) inches with head and tail intact.

The daily limit of kokanee (sockeye salmon) shall be thirty-five (35) fish during the entire year and two days' limit shall be allowed in possession, except for Lake Mary Ronan where the General Daily Limits and Possession Limits shall apply.

FISHING DISTRICT 2 West Central Montana

CLARK FORK RIVER DRAINAGE (Defined as the Clark Fork River Drainage above the mouth of the Flathead River).

CLOSED ENTIRE YEAR: Silver Creek and Packer Creek near Saltese above the water supply dams.

Georgetown Lake pump station area approximately three hundred (300) feet along the shore and one hundred (100) feet out into the lake, as designated by signs and buoys.

Rattlesnake Creek and tributary streams from the Missoula water supply dam of the Montana Power Company to its source.

Fred Burr Lake, Phillipsburg water supply. Basin Creek from the lower Butte water supply reservoir dam to its source, including all reservoirs and tributaries. Miller Creek near Missoula, except for state land as posted.

OPEN ENTIRE YEAR for all species: All lakes and reservoirs except Georgetown, Echo, Browns, Fred Burr, Rainy, Clearwater and Summit.

The following rivers but not their tributaries: Clark Fork River below Milltown Dam, Clearwater River downstream from the Rainy Lake fish barrier.

OPEN MAY 23 through NOVEMBER 30 for all species: All streams unless otherwise specified and Echo Lake.

OPEN JUNE 13 through NOVEMBER 30 for all species: Streams, lakes and rivers of the Clearwater drainage upstream from the Rainy Lake fish barrier. Placid Creek above Bakers Bridge. The Little Blackfoot drainage upstream from the Helena Lions Sunshine Camp.

SPECIAL SEASONS for all species: Browns Lake — Open to fishing from May 23 through March 31.

Georgetown Lake — (Except as specified below and under Closed Entire Year). Open to fishing from May 23 through October 31 and from December 19 through February 28.

Ice fishing shelters and recreation use on Georgetown and Browns Lake are governed by special regulations available from the Montana Fish and Game Department.

Georgetown Lake Tributaries: Stuart Mill Creek, Flint Creek, above the lake, that portion of the lake within three hundred (300) foot radius of the mouth of Flint Creek, as posted. Stuart Mill Bay as posted and Hardtla Creek. Open to fishing from July 25 through October 31.

OPEN DECEMBER 1 through MARCH 31 for whitefish only: All waters except those closed entire year and Georgetown Lake, Echo Lake and the Clearwater Drainage above the Rainy Lake fish barrier.

OPEN OCTOBER 1 through DECEMBER 31 for snagging of kokanee: Clearwater drainage downstream from Rainy Lake fish barrier.

Georgetown Lake and tributaries (except for the pump station area as posted). Hours for snagging will be 8:00 a.m. to 5:00 p.m. and snagging from the shore only shall be allowed.

CHILDREN'S FISHING WATERS for all species: The following waters, as posted, will be open to persons twelve (12) years of age and under. Open entire year: Flat Creek near Superior. Pattee Creek pond near Missoula. Open May 23 through November 30: Bell Creek from Harrison Avenue to the Butte Country Club property line. Two-Mile Pond above St. Regis.

OTHER: The daily and possession limit on brook trout shall be ten (10) pounds and one (1) fish in Trask (Hidden) Lakes and Thompson (Goat) Lakes west of Deer Lodge and all lakes in Mineral County. This limit may be taken in addition to the limits on other species of fish.

FISHING DISTRICT 3 Southwest Montana

JEFFERSON RIVER, MADISON RIVER AND GALLATIN RIVER DRAINAGES

CLOSED ENTIRE YEAR: In the Gallatin Drainage — That portion of Bozeman Creek (Sour Dough Creek) from the Settling Basin of the water supply for the City of Bozeman to its source, including all tributaries and Mystic Lake. Lyman Creek from the Bozeman water intake to its source.

In the Madison Drainage — Hebgren Dam gate control tower and Madison River immediately downstream as posted.

In the Beaverhead Drainage — Indian Creek and its tributaries from the Sheridan public water supply intake to its source. That portion of Blacktail Creek on the Rock Island Ranch, near Dillon, as posted.

OPEN ENTIRE YEAR for all species: All lakes and reservoirs unless otherwise specified. The West Gallatin River downstream from the Gallatin Gateway Bridges and the main Gallatin River below the confluence of the East and West Gallatin Rivers. Jefferson River downstream from Iron Rod Highway 41 bridge near Silver Star. That portion of the Ruby River from the outlet of Ruby Dam to its confluence with the Beaverhead River. Madison River downstream from Ennis Lake.

OPEN MAY 23 through NOVEMBER 30 for all species: All streams unless otherwise specified.

SPECIAL SEASONS for all species:

Hebgren Lake, Madison River between Hebgren Lake and Earthquake Lake (except as specified under Closed Entire Year), Earthquake Lake, and the Madison River between Earthquake Lake and Ennis Lake shall be open to fishing from May 23 through February 28.

The following waters shall be open from June 27 through November 30: Hidden, Goose, and Otter Lakes in the Cliff Lake Drainage. All streams in the drainage of Upper Red Rock Lake not on the Red Rock Lakes Migratory Waterfowl Refuge.

Lake Agnes (near Melrose) and its tributaries shall be open from July 11 through November 30.

Regulations for Red Rock Lakes National Wildlife Refuge:

1. Closed Entire Year: Upper and Lower Red Rock Lakes, Red Rock River between Upper and Lower Red Rock Lakes. All waters within 100 yards of above listed waters.

2. Open June 27 through November 30 for all species: All streams in drainage of Upper Red Rock Lake except for the 100-yard closure specified in 1 above.

3. Open June 13 through November 30 for all species: Those waters not listed in 1 or 2 above.

OPEN DECEMBER 1 through MARCH 31 for whitefish only: East Gallatin River, West Gallatin River upstream from Gallatin Gateway bridges, Jefferson River upstream from Iron Rod Highway 41 bridge near Silver Star. Big Hole River below Squaw Creek bridge, Beaverhead River and Red Rock River below Red Rock Lakes.

CHILDREN'S FISHING WATERS for all species: The following waters as posted will be open to persons twelve (12) years of age and under from May 23 through November 30: Pond in Lindley Park, Bozeman. Virginia City Pond. Open entire year: Rawhide, Rieder's and Boulder Hill Ponds near Boulder.

OTHER: Fishing from or with the aid of boats or other floating craft or devices is prohibited in the Madison River from the outlet of Earthquake Lake to the Varney Bridge.

FISHING DISTRICT 4 Central Montana

UPPER MISSOURI RIVER, UPPER MUSSEL-SHELL RIVER, DEARBORN RIVER, SUN RIVER, TETON RIVER, MARIAS RIVER, ST. MARY RIVER and UPPER MILK RIVER DRAINAGES (Defined as the Missouri River tributary drainages from Three Forks to, and including the Marias River, tributary drainages of the Missouri River on the south side from the Marias, to but not including the Mussel-shell River; the Musselshell River and tributary drainages above the bridge at Mosby; the St. Mary River and tributary drainages and the Milk River and tributary drainages in Glacier County).

CLOSED ENTIRE YEAR: Midvale Creek and the lake reservoir from the intake of the Glacier Park Hotel Company water supply to the Glacier Park boundary. O'Brien Creek above Neihart public water supply intake. Freezeout and Priest Lakes in Teton County. The Missouri River immediately below Holter Dam, Morony Dam and Canyon Ferry Dam as posted. That portion of Giant Springs at Great Falls enclosed by the concrete walks and masonry work. Flagstaff Creek and tributaries to Holliday Lake (Flagstaff Lake) in the Musselshell drainage, Crater Lake (Boundary Lake) in Meagher County, Willow Creek and its tributaries from the White Sulphur Springs public water intake to its source.

OPEN ENTIRE YEAR 5:00 a.m. to 10:00 p.m. for all species: All lakes and reservoirs in Fishing District 4 unless otherwise specified. Missouri River, (except as specified under Closed Entire Year), Tintinger Sloughs near Cascade, Sun River below Diversion Dam. Pondera Coulee. Judith River below its confluence with Big Springs Creek. Inlet canal from State Highway 12 to Deadman's Basin Reservoir.

OPEN ENTIRE YEAR at all hours for all species: The Missouri River from Cascade to Black Eagle Dam and below Morony Dam. Teton River below U. S. Highway 91. Marias River below Tiber Dam. Musselshell River below the bridge at Barber.

OPEN MAY 23 through NOVEMBER 30 for all species: All waters unless otherwise specified and Bean Lake (near Augusta).

OPEN JUNE 13 through DECEMBER 31 for all species: The inlet canal to Lake Francis from the Kunkle Drop to its mouth and a portion of Lake Francis included within a radius of three hundred (300) feet of the mouth of said canal. The inlet canal to Pishkun Reservoir below that portion known as the "well" and the inlet including the "well".

SPECIAL SEASONS for all species: Holliday Lake in Meagher County shall be open from January 1 through February 28 and closed the balance of the year. Pishkun and Willow Creek Reservoirs (near Augusta) shall be closed to fishing from September 7 through December 31 and open the remainder of the year. Fishing from boats not allowed on west lake of Pishkun Reservoir. Arod Lakes shall be open to fishing from June 13 through February 28 and closed the remainder of the year. Split Rock Lake, near Pishkun Reservoir, shall be closed from May 24 through July 10 and open the remainder of the year.

OPEN DECEMBER 1 through MARCH 31 for whitefish only: Smith River below the confluence of the North and South Forks. The Dearborn River below the high bridge on the Sterns-Augusta Highway.

OPEN OCTOBER 1 through DECEMBER 31 for snagging of kokanee: Inlet canal from Kunkle Drop to Lake Francis. Lake Francis and the outlet stream for one-quarter (¼) mile below Lake Francis. Snagging hours from 8:00 a.m. to 5:00 p.m.

CHILDREN'S FISHING WATER for all species: The following waters as posted, will be open to persons twelve (12) years of age and under. Open entire year: Roy-Weter Lake near Browning. Open May 23 through November 30: Spring Creek from the Milwaukee bridge to Bryan Corbett fence below Choteau. Elk Creek (South Fork of the Sun River) from the bridge on Highway 21 east of Augusta to the bridge on Highway 287. Fairgrounds Pond, Helena. Prickly Pear Creek within East Helena city limits. Children's fishing pond at Malmstrom Air Force Base. Canyon Ponds (five ponds) at Wolf Creek.

SET LINE FISHING for all species December 1 through March 31: Missouri River and its main stream impoundments from and including Canyon Ferry Reservoir to Holter Dam. Marias River in its entirety including Tiber Reservoir. Cut Bank Creek from the Cut Bank city water intake dam downstream. **Open entire year:** Missouri River from the bridge at Cascade to Black Eagle Dam and below Morony Dam; Teton River below U. S. Highway 91; Marias River below Tiber Dam; Musselshell River below the bridge at Barber.

OTHER: The daily limit and possession limit on whitefish for Missouri River from Holter Dam to Black Eagle Dam shall be thirty (30) fish.

FISHING DISTRICT 5 South Central Montana

UPPER YELLOWSTONE RIVER DRAINAGE (Defined as the Yellowstone River drainage above and including Clark Fork River).

CLOSED ENTIRE YEAR: The first West Fork of Rock Creek from the Red Lodge city water intake to the mouth of Washoe Creek as posted.

OPEN ENTIRE YEAR for all species: Yellowstone River, Bluewater Creek, and Clark Fork of the Yellowstone River in Carbon and Yellowstone Counties. All lakes and reservoirs.

OPEN MAY 23 through NOVEMBER 30 for all species: All streams unless otherwise specified.

OPEN OCTOBER 1 through DECEMBER 31 for snagging of kokanee: Dailey Lake.

OPEN DECEMBER 1 through MARCH 31 for whitefish only: The following rivers including their tributaries: Shields River below Wilsall, Stillwater River, Boulder River below natural bridge, and West Boulder River.

SET LINE FISHING open entire year for all species: Clarks Fork of the Yellowstone River from the bridge at Bridger to the Yellowstone River.

LIMITS: The daily limit on whitefish in Fishing District 5 shall be thirty (30) fish and not more than two (2) days limit allowed in possession.

In all of Fishing District 5, except as otherwise specified, the limit on grayling and trout (except brook trout) shall be ten (10) pounds and one (1) fish not to exceed ten (10) fish. In addition to the above limit, ten (10) pounds (no number limit) of brook trout may be taken.

OTHER: In the lakes of the Beartooth and Absaroka Mountain areas of Carbon, Stillwater, Sweet Grass and Park Counties, the limit on grayling and trout (except brook trout) shall be ten (10) pounds and one (1) fish (no number limit) and the additional limit of brook trout may be taken. This special limit is not in addition to limits taken from other waters. Exception: Cooney Reservoir, West Rosebud, East Rosebud, Emerald, Crater, Dailey and No Ketchum Lakes are not in this special area.

FISHING DISTRICT 6 Northeastern Montana

LOWER MISSOURI RIVER, LOWER MUSSEL-SHELL RIVER and MILK RIVER DRAINAGES (Defined as the Missouri River drainage below the Musselshell River, the Missouri River and all drainages from the north which enter the Missouri River between the Marias River and the Musselshell River, the Milk River drainage, and Musselshell River and drainage below the bridge at Mosby).

CLOSED ENTIRE YEAR: The concrete walls and spillway structure below Fresno Dam as posted. That portion of the Missouri River between the outlet tunnels and the channel markers below the concrete apron of Fort Peck Dam. Wind Creek excluding Ross Reservoir, from Clear Creek road crossing to its source.

OPEN ENTIRE YEAR for all species: All waters shall be open at all hours unless otherwise specified.

OPEN MAY 23 through NOVEMBER 30 for all species: Streams south of Highway 2 which originate in the Bear Paw Mountains.

SPECIAL SEASONS for all species: Such portions of the waters of Medicine Lake which shall be designated by the U. S. Fish and Wildlife Service shall be open July 1 through September 15 and November 15 through March 31.

SET LINE FISHING for all species: Open entire year—Fort Peck Reservoir, Milk River and its impoundments including Fresno Reservoir. Nelson Reservoir, Ester Reservoir, McNeil Slough, Lone Tree Creek and its impoundments. The Missouri River except the Dredge Cut Trout Pond at Fort Peck as posted.

Set line fishing, with not more than three (3) lines and three (3) hooks per line, will be allowed in all other lakes and reservoirs December 1 to March 31, 5:00 a.m. to 10:00 p.m. daily, for all species.

HOOP NETS: Hoop nets without wings or leads may be used to take non-game fish only, in the Milk River downstream from U. S. Highway No. 2 bridge below Dodson Dam (except from Vandalia Dam to a point one-quarter (¼) mile downstream), in the Missouri River below the mouth of Milk River. Mouth of nets shall not exceed sixteen (16) feet in circumference or perimeter. (For example: a square mouth four (4) feet on a side or a round mouth five (5) feet across would be legal.) Each net must be clearly marked with the owner's name and address.

MINNOW SEINES AND TRAPS AND SMALL FISH FOR BAIT: Use of sculpins (Cottus) allowed in all waters. Use of other small fish allowed in: Fort Peck Reservoir, Nelson Reservoir, all impoundments on the Milk River below Fresno Dam, Lone Tree Creek and its impoundments, Ester Reservoir, Fort Peck Reservoir, Spring Creek Reservoir, McNeil Slough, Raymond Reservoir, and all streams and rivers except those south of Highway No. 2 which originate in the Bear Paw Mountains and the Milk River and tributaries upstream from Fresno Dam and the Dredge Cut Trout Pond at Fort Peck, as posted.

Where use of minnows for fishing is allowed, minnows of non-game species may be taken:

- With a seine not to exceed twelve (12) feet in length and three (3) feet in width; or
- With minnow traps not to exceed eighteen (18) inches in length and ten (10) inches in diameter.

OTHER: There is no bag or possession limit on bass in Garfield County.

FISHING DISTRICT 7 Southeastern Montana

LOWER YELLOWSTONE RIVER and LITTLE MISSOURI RIVER DRAINAGES (Defined as the Yellowstone River drainage below and excluding the Clark Fork River, and all other drainages in Montana southeast of the Yellowstone River).

OPEN ENTIRE YEAR for all species: All waters in Fishing District 7 shall be open at all hours, except that regular fishing hours shall apply to all ponds, reservoirs and lakes from December 1 through March 31.

SPECIAL SEASON: Rush Hall Reservoir in Fallon County shall be closed to fishing from November 1 through January 31.

SET LINE FISHING for all species: Open entire year—All streams except Pryor Creek, Sage Creek and tributaries to the Big Horn River. The Little Big Horn River shall be open from its mouth to the Owl Creek Bridge at Lodge Grass.

Set line fishing, with not more than three (3) lines and three (3) hooks per line, will be allowed in all lakes and reservoirs December 1 to March 31, 5:00 a.m. to 10:00 p.m. daily, for all species.

HOOP NETS: Hoop nets may be used to take non-game fish in the Yellowstone River from one-quarter (¼) mile below the dam at Intake to the Montana-Dakota line. Hoop nets, where allowed, shall conform to rules described under Fishing District 6.

MINNOW SEINES AND TRAPS AND SMALL FISH FOR BAIT: Use of sculpins (Cottus) allowed in all waters. Use of other small fish allowed in streams open to set line fishing. Minnow seines and traps where allowed shall conform to rules prescribed under Fishing District 6.

Other: There is no bag limit or possession limit on bass in Fishing District 7.