

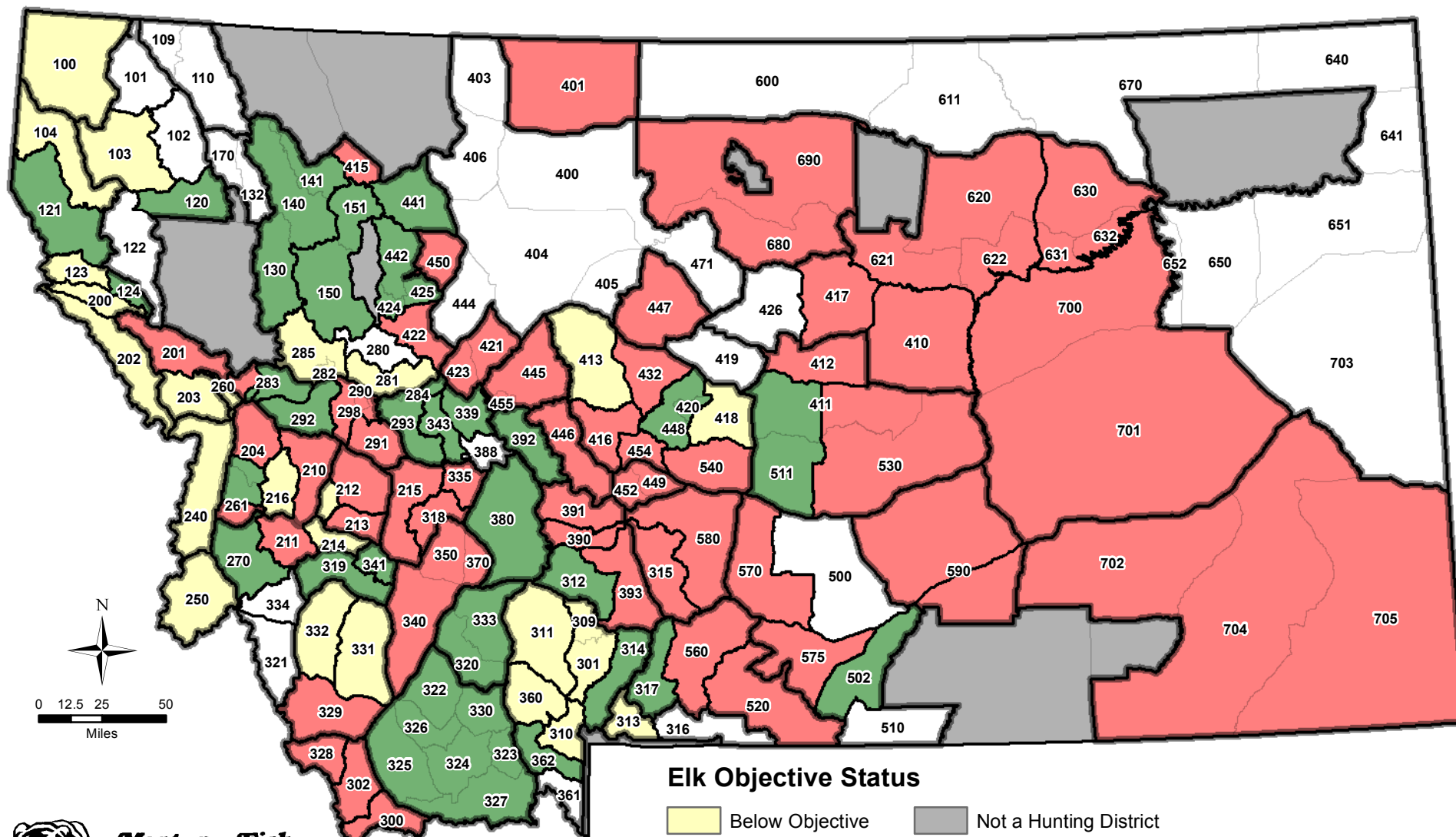
Montana Elk Objective Maps

The following map is based upon the most recent elk counts relative to their corresponding Elk Plan objectives. The 2013 elk population counts are available in tabular form [here](#).








The following map depicts a representation of the most recent elk counts relative to the Elk Plan objectives:

- Objective Status
 - Below, Within, or Above the objective range

Elk Population Objective Status by Hunting District - 2013



Elk Objective Status

- | | |
|--|---|
|  Below Objective |  Not a Hunting District |
|  At Objective |  Not Applicable (No stated objective, no wintering elk or no survey flown) |
|  Over Objective |  Elk Survey Unit Boundaries |
| |  Elk Management Unit Boundaries |



**Montana Fish,
Wildlife & Parks**