

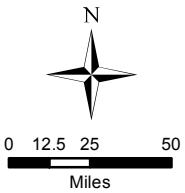
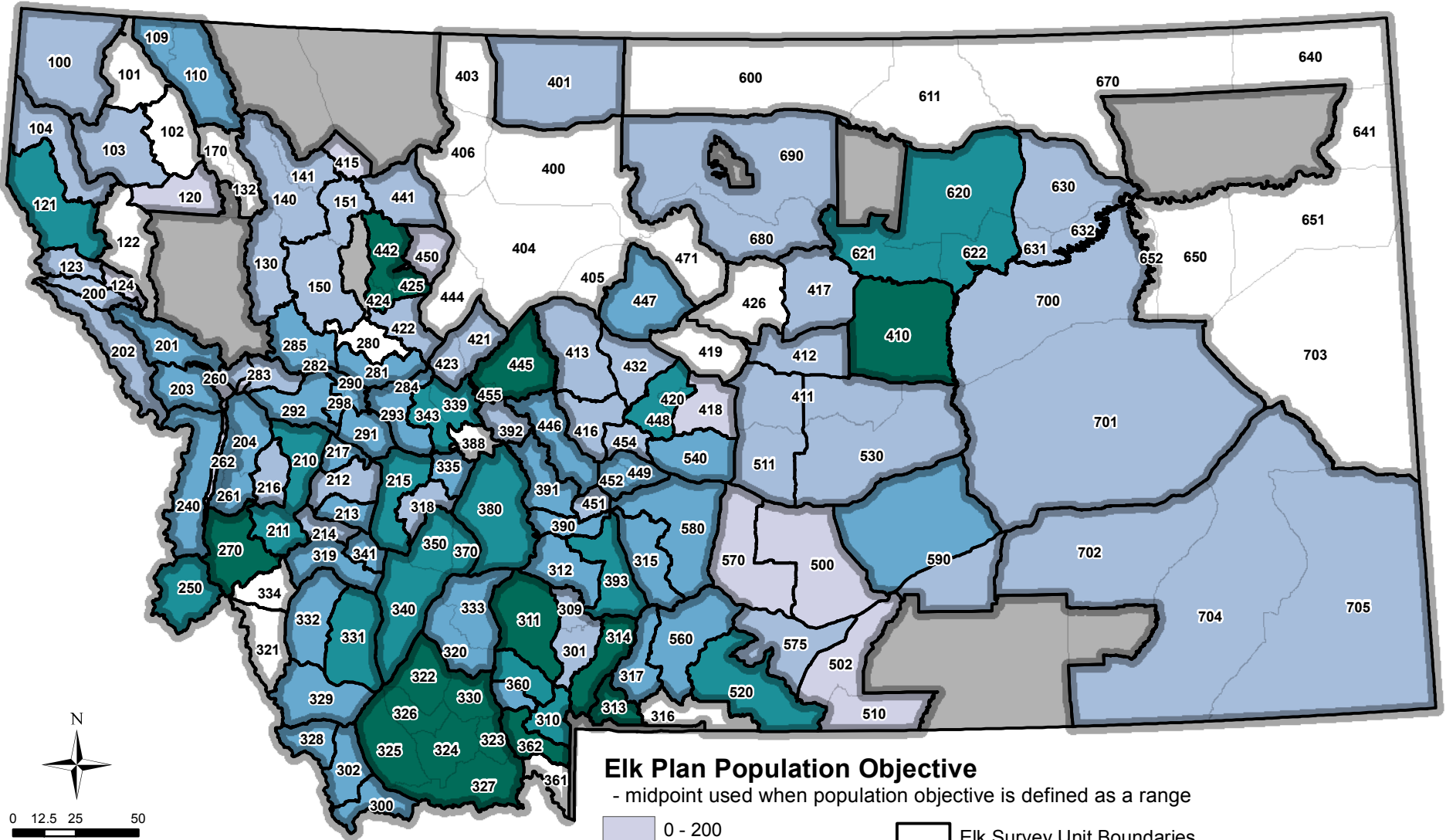
Montana Elk Objective Maps

The following maps are based upon the most recent elk counts relative to their corresponding Elk Plan objectives. The 2017 elk population counts are available in tabular form [here](#).

The following maps depict elk several representations the most recent elk counts relative to Elk Plan objectives:

- Observed Elk Objective
 - Objective for observed elk by survey unit
- Objective Status
 - Below, Within, or Above the objective range
- Objective Status (Percent)
 - Within objective range
 - Percent below objective range
 - Percent above objective range
- Objective Status (Number)
 - Within objective range
 - Number below objective range
 - Number above objective range

Elk Population Objective - 2017



Elk Plan Population Objective

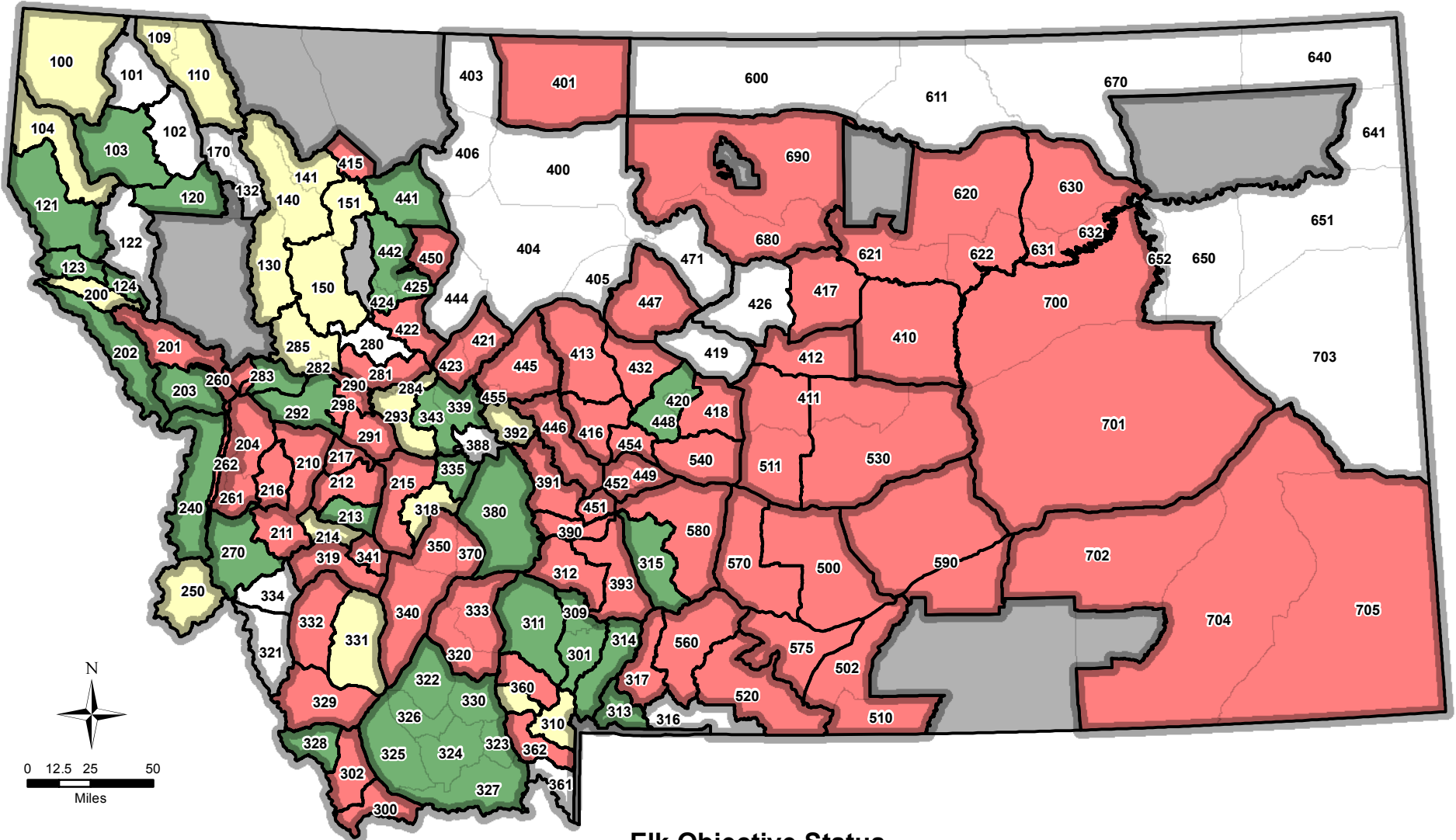
- midpoint used when population objective is defined as a range

- 0 - 200
- 201 - 500
- 501 - 1000
- 1001 - 2000
- 2001 - 8000








- Elk Survey Unit Boundaries
- Elk Management Unit Boundaries
- Not a Hunting District
- Not Applicable (No stated objective, no wintering elk or no survey flown)



Elk Population Objective Status by Hunting District - 2017



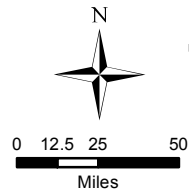
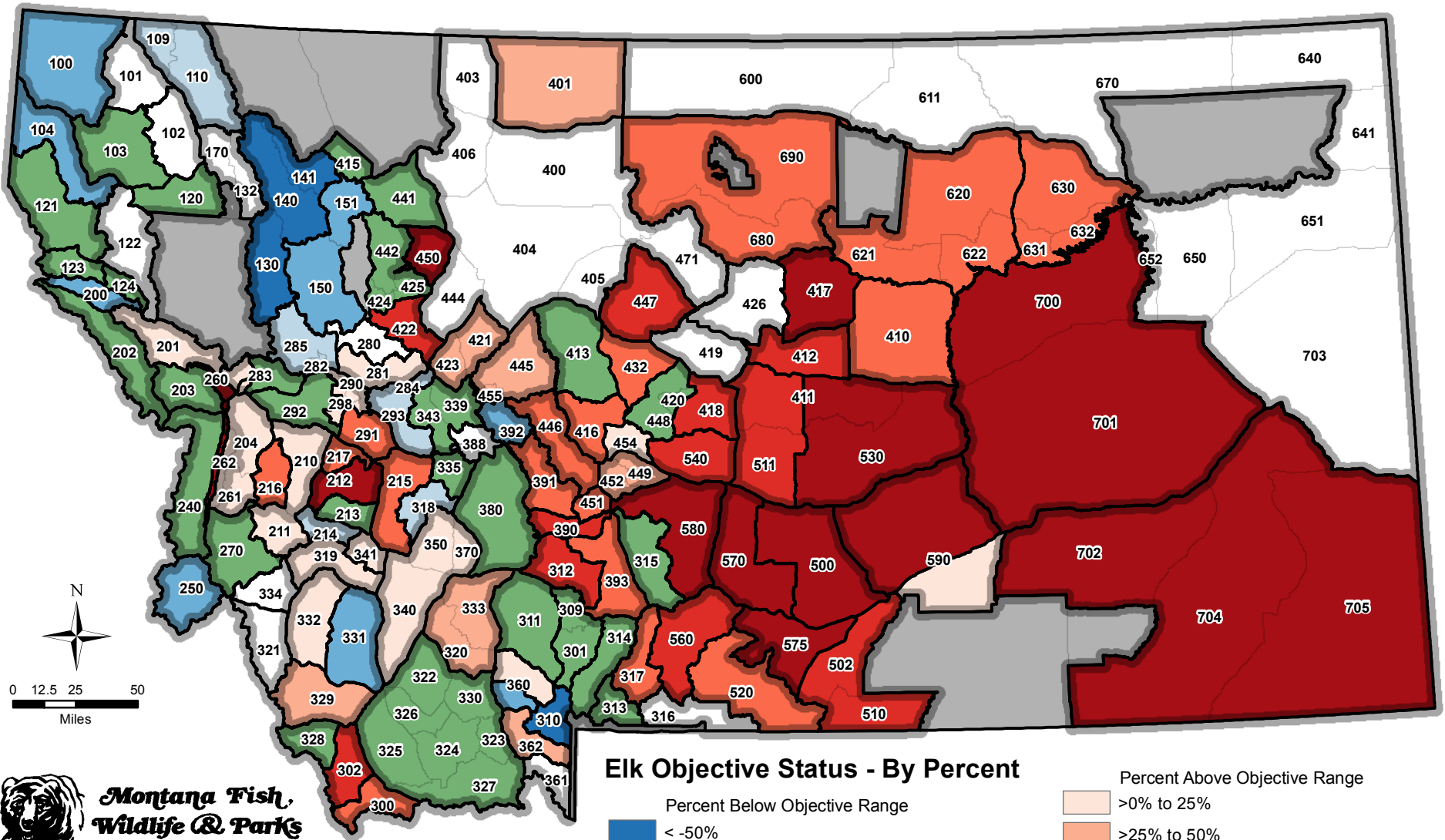
Elk Objective Status

- | | | | |
|---|------------------------|---|---|
|  | Below Objective Range |  | Not a Hunting District |
|  | Within Objective Range |  | Not Applicable (No stated objective, no wintering elk or no survey flown) |
|  | Above Objective Range |  | Elk Survey Unit Boundaries |
| | |  | Elk Management Unit Boundaries |



**Montana Fish,
Wildlife & Parks**

Elk Population Objective Status (Percent) - 2017



**Montana Fish,
Wildlife & Parks**

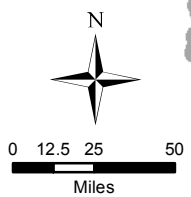
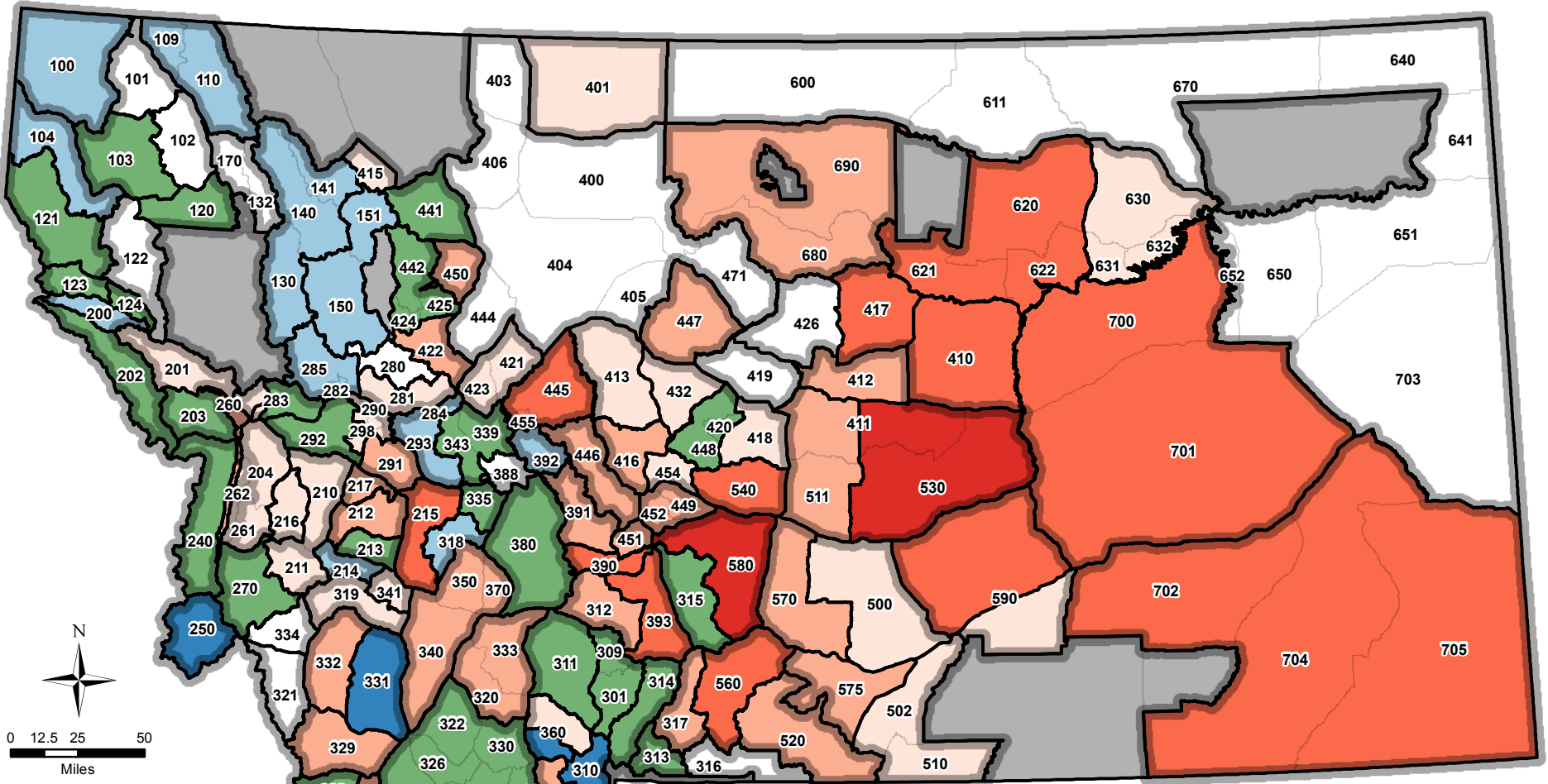
- Elk Survey Unit Boundaries
- Elk Management Unit Boundaries

Elk Objective Status - By Percent



- | | |
|------------------------|--------------|
| < -50% | >25% to 50% |
| < -10% to -50% | >50% to 100% |
| < 0% to -10% | >100 to 200% |
| Within Objective Range | >200% |

- Not a Hunting District
- Not Applicable (No stated objective, no wintering elk or no survey flown)

Elk Population Objective Status (Number) - 2017



**Montana Fish,
Wildlife & Parks**

 Elk Survey Unit Boundaries
 Elk Management Unit Boundaries

Elk Objective Status - By Number

