

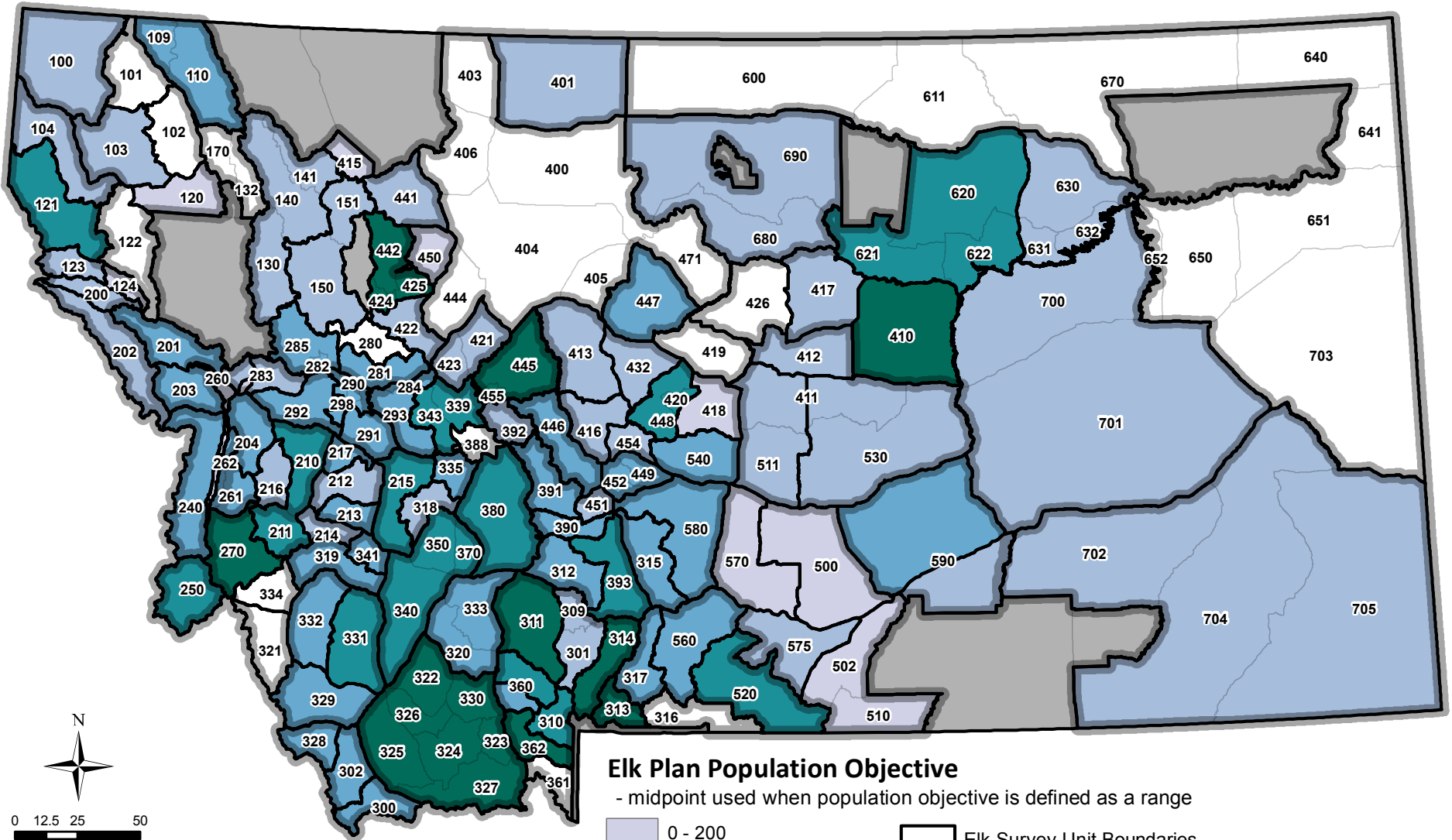
Montana Elk Objective Maps

The following maps are based upon the most recent elk counts relative to their corresponding Elk Plan Objectives. The 2018 elk population counts are available in tabular form [here](#).

The following maps depict several representations of the most recent elk counts relative to Elk Plan objectives:

- Observed Elk Objective
 - Objective for observed elk by survey unit
- Objective Status
 - Below, Within, or Above the objective range
- Objective Status (Percent)
 - Within objective range
 - Percent below objective range
 - Percent above objective range
- Objective Status (Number)
 - Within objective range
 - Number below objective range
 - Number above objective range

Elk Population Objective - 2018



Elk Plan Population Objective

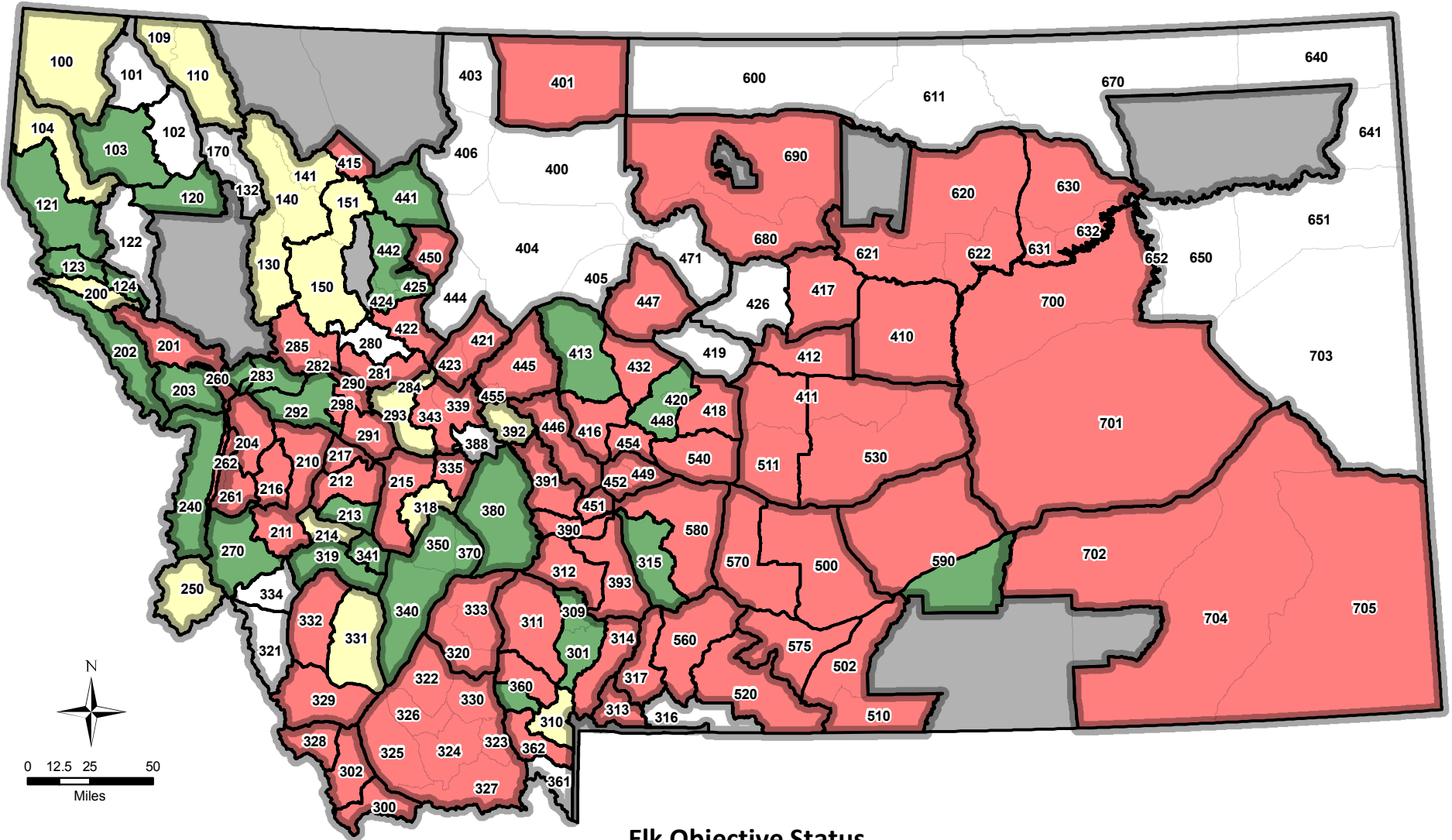
- midpoint used when population objective is defined as a range

- 0 - 200
- 201 - 500
- 501 - 1000
- 1001 - 2000
- 2001 - 8000








- Elk Survey Unit Boundaries
- Elk Management Unit Boundaries
- Not a Hunting District
- Not Applicable (No stated objective, no wintering elk or no survey flown)

MONTANA **FWP**

Elk Population Objective Status by Hunting District - 2018



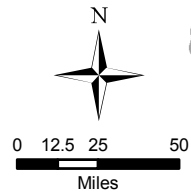
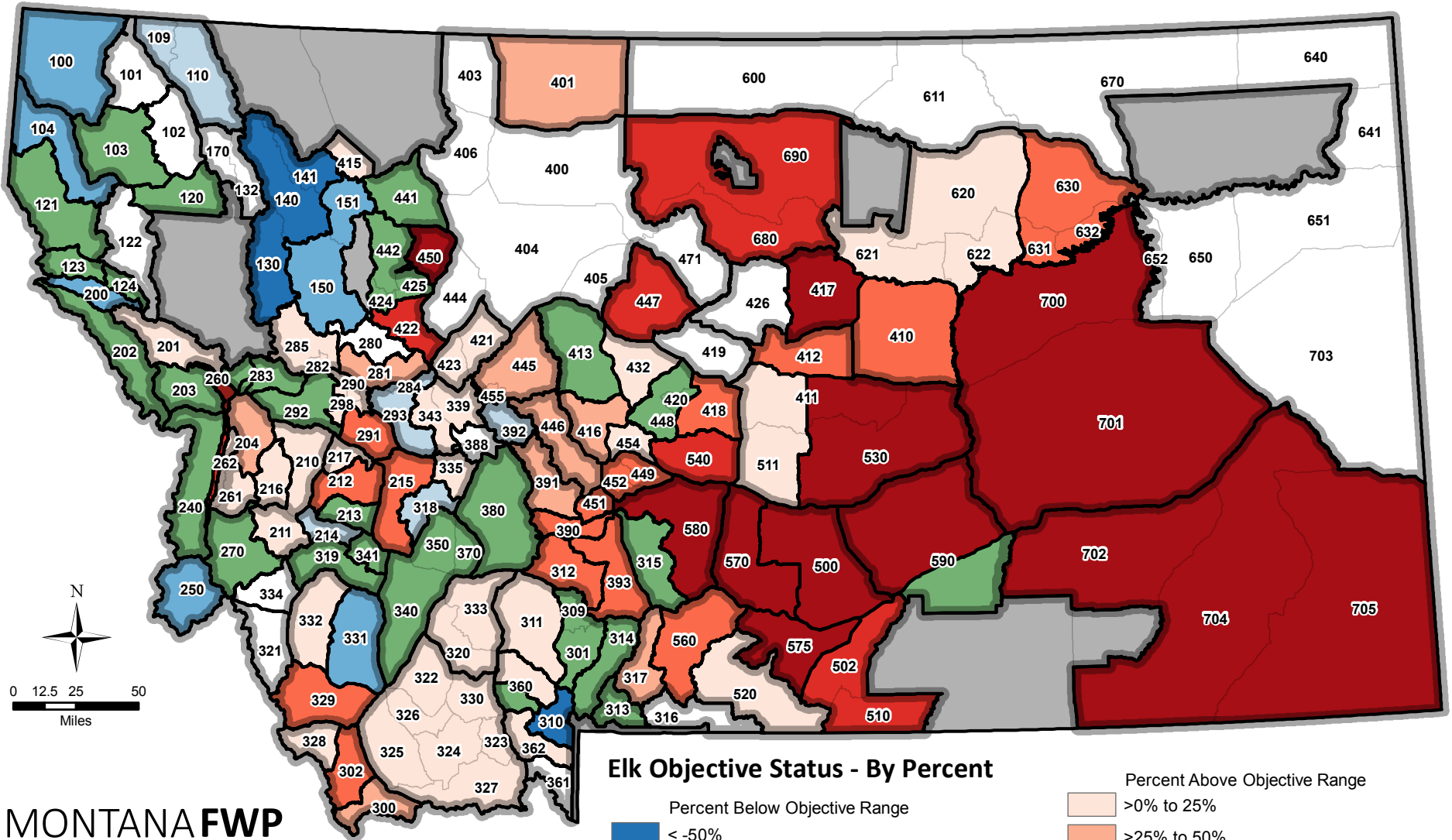
Elk Objective Status

- | | | | |
|---|------------------------|---|---|
|  | Below Objective Range |  | Not a Hunting District |
|  | Within Objective Range |  | Not Applicable (No stated objective, no wintering elk or no survey flown) |
|  | Above Objective Range |  | Elk Survey Unit Boundaries |
| | |  | Elk Management Unit Boundaries |

MONTANA FWP

\\Projects\213\ObjectiveStatusMaps\Elk\2018\ElkObjective2018_Status.mxd
 MFWP - GDS - SW 7/18/2018

Elk Population Objective Status (Percent) - 2018



MONTANA FWP

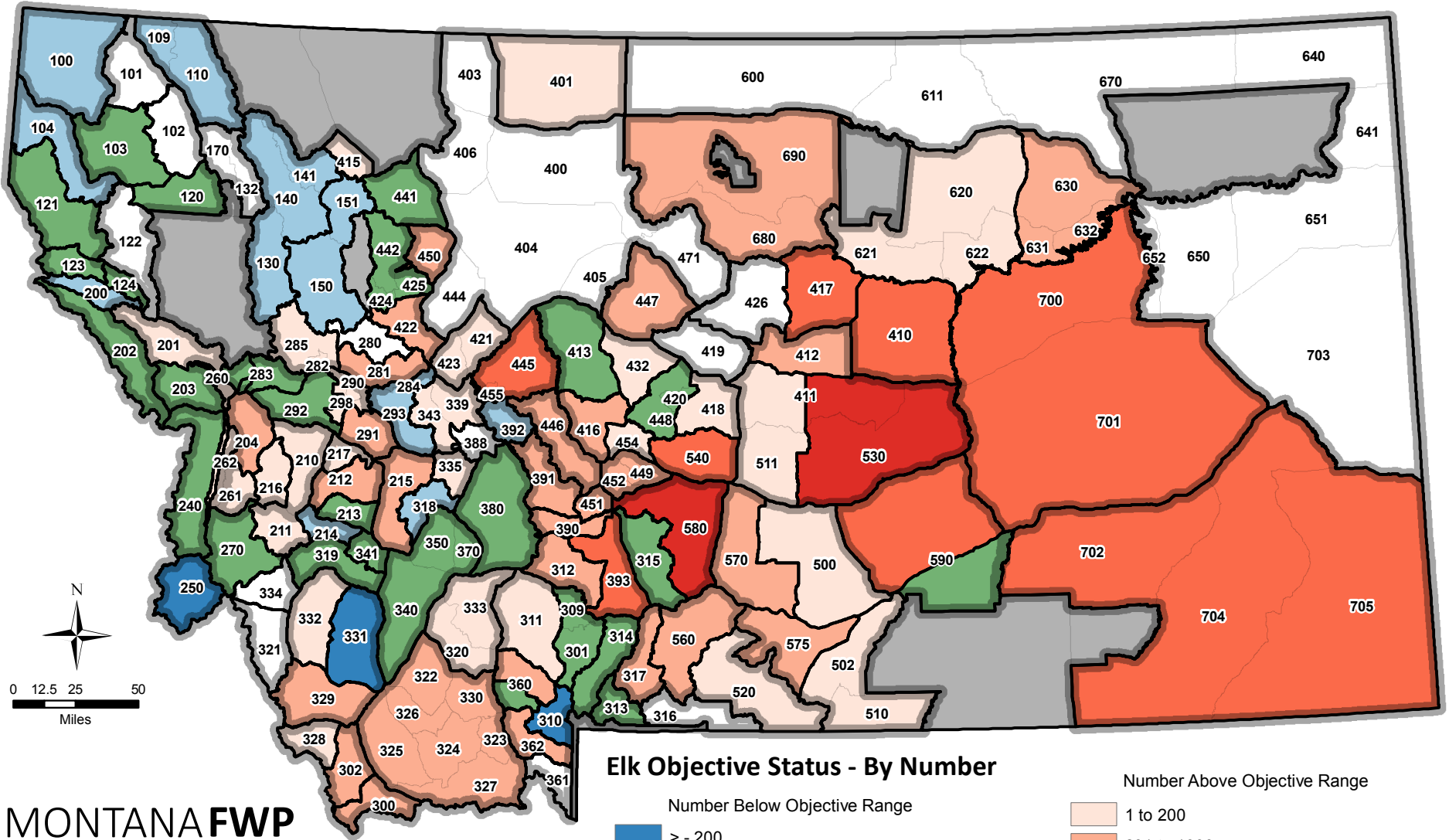
- Elk Survey Unit Boundaries
- Elk Management Unit Boundaries

Elk Objective Status - By Percent



- | | | | |
|----------------|--------------|------------------------|------------|
| < -50% | < 0% to -10% | Within Objective Range | >0% to 25% |
| < -10% to -50% | >25% to 50% | >100 to 200% | >200% |
| < 0% to -10% | >200% | | |

- Not a Hunting District
- Not Applicable (No stated objective, no wintering elk or no survey flown)










Elk Population Objective Status (Number) - 2018



MONTANA FWP

 Elk Survey Unit Boundaries
 Elk Management Unit Boundaries

Elk Objective Status - By Number

<p>Number Below Objective Range</p> <ul style="list-style-type: none">  > - 200  -1 to -200  Within Objective Range 	<p>Number Above Objective Range</p> <ul style="list-style-type: none">  1 to 200  201 to 1000  1001 to 2000  > 2000
<p> Not a Hunting District</p>	<p> Not Applicable (No stated objective, no wintering elk or no survey flow)</p>