

## **2009 Annual Report**

### **Pallid Sturgeon Population Assessment and Associated Fish Community Monitoring for the Missouri River: Segment 1**



**Prepared for the U.S. Army Corps of Engineers – Missouri River Recovery Program  
By:**

**Tyler Haddix, Landon Holte, and John Hunziker**

**Montana Fish, Wildlife & Parks  
Government Bldg.  
East Kansas Street  
Fort Peck, MT 59223**

**May 2010**

## EXECUTIVE SUMMARY

Segment 1 of the Missouri River was sampled during the sturgeon and fish community seasons of the Pallid Sturgeon Population Assessment Program (Program) during 2009. This was the fourth year segment 1 has been sampled according to the Program's Standard Operating Procedures (Welker and Drobish 2009). Segment 1 is used as a reference river bend due to it being the most altered river segment from Fort Peck Dam, MT to the headwaters of Lake Sakakawea, ND. Comparisons made between segment 1 and other less altered segments should allow for inferences to how Fort Peck Dam is affecting the Missouri River downstream.

Although pallid sturgeon *Scaphirynchus albus* have been continuously stocked within 4.5 river miles of segment 1 for four out of the last five years, no pallid sturgeon have been found during sampling. Similarly, sturgeon chub *Macrhybopsis gelida* and sicklefin chub *M. meeki*, two potential prey species for pallid sturgeon have not been sampled in segment 1 during the past four years. On the other hand, three other native target species have been collected in all four years of sampling segment 1, which include shovelnose sturgeon *Scaphirynchus platorynchus*, blue suckers *Cycleptus elongatus* and sand shiners *Notropis stramineus*. Other native target species that have been collected in at least one of the four years of sampling include sauger *Sander canadense* and western silvery minnows *Hybognathus argyritis*.

Shovelnose sturgeon have been prevalent during the last four years of sampling segment 1. Shovelnose sturgeon abundance has been somewhat variable during the sturgeon season, with more being collected during later sampling dates. The opposite has been observed during the fish community season, where more shovelnose have been collected on the earlier sampling dates when compared to later dates. In general, shovelnose sturgeon abundance has been highest during mid to late May, and then decreases into the later fall. This is most likely due to the resident shovelnose sturgeon population that makes its home for much of the winter near the tailrace of Fort Peck Dam. These fish live in the tailrace and adjacent dredge cuts throughout the winter and early spring months and then move downstream into the river (segment 1) during mid-May and then move back to the tailrace and dredge cuts during the late fall (Dave Fuller Montana Fish, Wildlife & Parks, personal communication, April 15, 2009).

No juvenile shovelnose sturgeon have been collected in segment 1 from 2006 to 2009. The smallest shovelnose sturgeon collected in the past three years was 441 mm FL in 2007. This fish was likely at least an age-3 fish (Steffensen and Hamel 2008). The majority of shovelnose sturgeon sampled in segment 1 during 2009 were larger than 550 mm FL, which would correlate to fish older than age-8 (Steffensen and Hamel 2008). Segment 1 is an adult rearing area for shovelnose sturgeon, whereas all young-of-the-year and juvenile rearing is occurring in lower areas of the Missouri River, mainly in the downstream portions of segment 3 in Montana and segment 4 in North Dakota. Many sources of data collected by FWP (radio telemetry, dredge cut gill netting, population assessment program) have shown a resident population of shovelnose in the areas near Fort Peck Dam. In four years of sampling, only three shovelnose sturgeon less than 500 mm FL have been captured, suggesting the majority of these fish are older individuals, with potentially little if any recruitment of younger sturgeon occurring. Although the length frequency histograms have not shifted to the right during the past four years, it is well known through past tagging data that shovelnose sturgeon living in the cold conditions of the tailrace area of Fort Peck dam have very limited growth rates and have even shown substantial decreases in length over time (Montana Fish, Wildlife & Parks unpublished data).

# TABLE OF CONTENTS

Introduction.....	1
Study Area .....	4
Methods.....	5
Sample site selection and description .....	5
Sampling gear .....	6
Data Collection and Analysis.....	8
Results	
Pallid sturgeon .....	11
Targeted Native River Species.....	11
Missouri River Fish Community .....	23
Discussion .....	24
Acknowledgments.....	27
References .....	28
Appendices.....	29

## LIST OF TABLES

Table 1. Presence/absence of all fishes collected in segments 1 through 3 of the Missouri River from 2006 through 2009. ....	21
--	----

## LIST OF FIGURES

Figure 1a. Map of segment 1 of the Missouri River with major tributaries, common landmarks, and historic stocking locations for pallid sturgeon. Segment 1 encompasses the Missouri River from Fort Peck Dam (River Mile 1771.5) to the confluence of the Milk River (River Mile 1760). ....	10
Figure 2. Total number of fish sampled during sturgeon season in segment 1 of the Missouri River from 2006 through 2009. ....	13
Figure 3. Total number of fish sampled during fish community season in segment 1 of the Missouri River from 2006 through 2009. ....	14
Figure 4. Mean annual catch-per-unit-effort by season of all fishes collected using trammel nets in segment 1 of the Missouri River from 2006 through 2009. ....	15
Figure 5. Mean annual catch-per-unit-effort by season of all fishes collected using otter trawls in segment 1 of the Missouri River from 2006 through 2009. ....	16
Figure 6. Mean annual catch-per-unit-effort by season of all fishes collected using mini fyke nets in segment 1 of the Missouri River from 2006 through 2009. ....	17
Figure 7. Trotline CPUE for all target and non-target species sampled in the fish community season during 2008 and the sturgeon season during 2009 in segment 1 of the Missouri River ....	18
Figure 8. Length frequency histograms for all shovelnose sturgeon sampled in Segment 1 of the Missouri River from 2006 through 2009 ....	19
Figure 9. Weight-length relationship for all shovelnose sturgeon sampled in Segment 1 from 2006 through 2009. The two-parameter power functions and sample sizes are given. ....	20
Figure 10. Temperature and Discharge data from Below fort peck dam and milk river in 2009 .....	22

v

## **LIST OF APPENDICES**

Appendix A. Phylogenetic list of Missouri River fishes with corresponding letter codes used in the long-term pallid sturgeon and associated fish community sampling program. ....	26
Appendix B. Definitions and codes used to classify standard Missouri River habitats in the long term pallid sturgeon and associated fish community sampling program.....	32
Appendix C. List of standard and wild gears, their corresponding codes in the database, seasons deployed, years used, and catch-per-unit-effort units for collection of Missouri River fishes for the long-term pallid sturgeon and associated fish community sampling program .....	33
Appendix D. Stocking locations and codes for pallid sturgeon by Recovery Priority Management Area in the Missouri River Basin.....	34
Appendix E. Juvenile and adult pallid sturgeon stocking summary for segment 1 of the Missouri River (RPMA 2). . ....	36
Appendix G. Hatchery names, locations, and abbreviations. ....	39

## **Introduction**

The U.S. Fish and Wildlife Service (USFWS) listed the pallid sturgeon *Scaphirhynchus albus* as endangered in 1990. In response to the listing, the USFWS issued a Biological Opinion to the U.S. Army Corps of Engineers (COE), the main water management entity responsible for the Missouri River mainstem from Fort Peck Dam and Reservoir to its confluence with the Mississippi River. Additionally, an amendment to the 2000 Biological Opinion was issued in 2003. The Amendment listed several Reasonable and Prudent Alternatives (RPA) to address the inability of pallid sturgeon to naturally reproduce and the need to be able to detect changes in their populations and ecosystem trends.

The Pallid Sturgeon Population Assessment Program (Program) is guided by the RPA's in the 2003 Amendment to the 2000 Biological Opinion. The Program is a comprehensive monitoring plan designed to assess survival, movement, distribution, habitat use, and physical characteristics of these habitats used by wild and hatchery reared juvenile pallid sturgeon (Welker and Drobish 2009). The 2000 Biological Opinion divides the Program area into river and reservoir segments and assigns high, moderate, or low priority management action areas to these segments for pallid sturgeon (Welker and Drobish 2009). The focus of the Program is on the high priority management action segments. The Missouri River from Fort Peck Dam downstream to the headwaters of Lake Sakakawea, ND is listed as a high priority action segment.

The Program has stratified the Missouri River from Fort Peck Dam to the headwaters of Lake Sakakawea into four study segments based on biological, hydrological and fluvial geomorphological characteristics. The COE has contracted Montana Fish, Wildlife & Parks (FWP) to conduct the Program sampling in the Missouri River from Fort Peck Dam downstream to its confluence with the Yellowstone River, which consists of study segments 1 through 3.

### **The objectives of this program are as follows:**

1. Document annual results and long-term trends in pallid sturgeon population abundance and geographic distribution throughout the Missouri River System.
2. Document annual results and long-term trends of habitat use of wild pallid sturgeon

- and hatchery stocked pallid sturgeon by season and life stage.
3. Document population structure and dynamics of pallid sturgeon in the Missouri River System.
  4. Evaluate annual results and long-term trends in native target species population abundance and geographic distribution throughout the Missouri River system.
  5. Document annual results and long-term trends of habitat usage of the native target species by season and life stage.
  6. Document annual results and long-term trends of all non-target species population abundance and geographic distribution throughout the Missouri River system, where sample size is greater than fifty individuals.

### **Sampling Season and Species**

The Program has two discrete seasons (sturgeon and fish community), which are primarily based on water temperatures. However, the sturgeon season is designed to sample sturgeon with gears that are temperature dependent, such as gill nets. Due to the nature of the majority of habitats in segment 1 through 3, gill nets are not an efficient gear for collecting pallid sturgeon due to debris flows and swift currents and therefore they are not used in any segment situated in Montana. Trammel nets and otter trawl are standard gears used in segments 1-3 during sturgeon season, and so far appear to be an effective way to sample pallid sturgeon. Trotlines were used in segment 1 during 2009 as an evaluation gear.

The fish community season runs from the beginning of July till the end of October and is designed not only to monitor sturgeon, but also to monitor other native Missouri River fish populations. Both trammel nets and the otter trawl are still used, but to more effectively sample shallow water habitats < 1.2 m in depth, mini fyke nets are also used as a standard gear.

In addition to pallid sturgeon, the Program is designed to monitor nine other native Missouri River species labeled “target” species. These include, shovelnose sturgeon *Scaphirhynchus platyrhynchus*, blue sucker *Cycleptus elongatus*, sauger *Sander canadensis*, sturgeon chub *Macrhybopsis gelida*, sicklefin chub *M. meeki*, speckled chub *M. aestivalis*, plains minnow *Hybognathus placitus*, western silvery minnow *H. argyritis*, and sand shiner *Notropis stramineus*. This suite of species was selected for various reasons. First, some species may have similar habitat requirements as pallid sturgeon and therefore by monitoring their populations we may gain further insight into pallid sturgeon habitat and how anthropomorphic and natural changes to the Missouri River affect native fish assemblages.



Secondly, it is hypothesized that various chub species and other native fishes are an important component of pallid sturgeon diet. Thirdly, we wouldn't expect to see an immediate response in a long-lived species such as the pallid sturgeon when environmental conditions change from either favorable or detrimental conditions. Thus, by monitoring short-lived native fishes we may be able to correlate environmental conditions to changes in fish populations on a much shorter time interval and make inferences on how pallid sturgeon populations and their habitat are being affected.

## Study Area

Segment 1 of the Missouri River begins at Fort Peck Dam and runs downstream to its confluence with the Milk River. This segment constitutes only 6% (11.5 river miles) of the entire 189.5 river miles downstream of Fort Peck Dam to the headwaters of Lake Sakakawea in North Dakota (Welker and Drobish 2009). This reach of the Missouri River is characterized by an unnatural hydrograph, thermograph, sediment dynamics, and fish community due to the influence of Fort Peck Dam, which was constructed in 1940 (Bramblett and White, 2001). Segment 1 includes the Fort Peck Dredge Cuts, a deepened and widened section of river immediately below the dam created by the dredging of earth used to construct the dam. Regulated hypolimnetic water releases from Fort Peck Reservoir have changed a once turbid sandy bottom stretch of river into a cold clear cobble bottomed river. Fort Peck Reservoir has substantially reduced turbidity in the river below Fort Peck Dam when compared to its natural state (Galat et al, 2005).

Peaks in the hydrograph are related to power production and barge traffic downstream, instead of spring runoff and precipitation events (Galat et al, 2005). Many species native to this stretch of river such as the pallid sturgeon, sicklefin chub and sturgeon chub find the cold clear water unsuitable and are now only found farther downstream where tributaries have warmed and muddied the waters of the Missouri (Gardner and Stewart, 1987). Fish much more suited for this cold clear water such as rainbow trout *Oncorhynchus mykiss*, brown trout *Salmo trutta* and Chinook salmon *Oncorhynchus tshawytscha* have been stocked on and off from 1950 to 1990. Other nonnative species such as largemouth bass *Micropterus salmoides*, northern pike *Esox lucius*, walleye *Sander vitreus*, and yellow perch *Perca flavescens* have been stocked in the dredge cuts to increase angling opportunities. It is believed that many of these sight-feeding piscivores have out competed the native fishes in this stretch of river (Galat et al, 2005). In summary, this unique stretch of river is now vastly different from the once braided and shifting channels of the “Big Muddy” before Fort Peck Dam (Galat et al, 2005).

## **Methods**

Sampling methods for the Pallid Sturgeon Population Assessment Program were conducted in accordance with the Standard Operating Procedures (Welker and Drobish 2009), which was established by representatives from State and Federal agencies involved with pallid sturgeon recovery on the Missouri River. For a detailed description of methodologies please see Welker and Drobish (2009). A general description of those guidelines follows.

### **Sampling Site Selection and Description**

Montana Fish Wildlife & Parks (FWP) was contracted to sample Segment 1 from Fort Peck Dam (RM 1771.5) to the mouth of the Milk River (RM 1761), Segment 2 from the mouth of the Milk River (RM 1761) to Wolf Point (RM 1701.5) and Segment 3 from Wolf Point (RM 1701.5) to the Montana/North Dakota border (RM 1586.5). Segment 1 consists of one non-random bend at river mile 1766. Segment 1 was selected as a reference study bend to be sampled each year to facilitate comparisons of the most highly altered area of the Missouri River in Recovery Priority Management Area (RPMA) 2 to downstream areas (segments 2 through 4). By comparing data from segment 1 with downstream segments, a better understanding of how Fort Peck Dam influences the fish communities of the Missouri River might be attained.

During 2009 segment 1 was sampled on June 16 during the sturgeon season and August 31 during the fish community season. Three standard gears were used, trammel net and otter trawl during both the sturgeon and fish community seasons and mini fyke nets during the fish community season. Trotlines baited with worms were also used during the sturgeon season as an evaluation gear.

The Population Assessment Team developed a standard set of habitat classifications for the Missouri River (Appendix B) which consists of three distinct macrohabitats found in every bend, a main channel crossover (CHXO), main channel outside bend (OSB), and main channel inside bend (ISB). Each sampling bend was comprised of these three main macrohabitats. Nine additional macrohabitats were identified that may or may not be present

in every bend: large tributary mouths (TRML), small tributary mouths (TRMS), confluence areas (CONF), large and small secondary connected channels (SCCL& SCCS), deranged channels (DRNG), braided channels (BRAD), dendritic channels (DEND) and non-connected secondary channel (SCN). For the reference bend in segment 1, five macrohabitats were sampled, CHXO, OSB, ISB, SCCL and SCCS.

Mesohabitats were established to further define macrohabitats. Mesohabitats include bars (BARS), pools (POOL), channel border (CHNB), thalweg (TLWG) and island tip (ITIP). Channel borders are situated in areas between the deepest portions of the river up to a depth of 1.2 m. Bars are considered shallow areas ( $< 1.2$  m) where terrestrial and aquatic habitats merge. The thalweg is the deepest portion of the river between the two channel borders where the majority of the flow is directed. Pools are directly downstream of any feature that creates scour, thus creating a habitat of deep ( $> 1.2$  m) slower moving water. Island tips are just downstream of bars or islands where two channels meet where the water is  $> 1.2$  m in depth. Two mesohabitats were sampled in segment 1, CHNB and BARS.

For all analysis, the sampling unit was the river bend, where every river bend has a channel crossover, inside and outside bend. The downstream border of a river bend is the beginning of the next downstream bend's channel crossover.

### **Sampling Gear**

For specific information pertaining to the habitats gears are utilized in and physical measurements taken in accordance with sampling the various gears described below, please see Welker and Drobish (2009).

#### **Trammel Net**

The standard trammel net has a length of 38.1 m, an inner mesh wall 2.4 m and two outer mesh walls 1.8 m deep. The inner mesh is made of #139 multifilament twine with a bar mesh size of 25.4 mm. The outer walls are constructed of #9 multifilament twine with a bar mesh size of 203.2 mm. The float line is a 12.7 mm diameter foam core with a lead line of 22.7 kg. Trammel nets were drifted from the bow of the boat and orientated perpendicular to the river flow for a minimum of 75 m and a maximum drift distance of 300 m.

## **Otter Trawl**

The standard otter trawl has a length of 7.6 m, a width of 4.9 m and height of 0.9 m. The otter trawl has an inner mesh (6.35mm bar, #18 polyethylene twine) and outer mesh (38mmbar, #9 polyethylene twine) and a cod end opening of 406.4 mm. The trawl doors were made from 19.1 mm marine plywood and measured 762 mm x 381 mm. The trawl doors are used to keep the mouth of the trawl open while deployed on the riverbed. The trawl also has a 7.9 m long tickler chain attached to the bottom of the mouth of the trawl, which aids in keeping it orientated on the riverbed and protecting the mouth when snags are encountered. The otter trawl was deployed from the bow of the boat parallel to the current with two 30.5 m ropes and towed downstream slightly faster than current speed for a minimum of 75 m and a maximum distance of 300 m.

## **Mini Fyke Nets**

The standard mini-fyke net consists of two rectangular frames 1.2 m wide and 0.6 m high and two 0.6 m tempered steel hoops. A 4.5 m long and 0.6 m high lead is connected to the first frame. The fyke net is made of 3 mm “ace” style mesh. The lead has small floats attached to the top and lead weights on the bottom. Mini-fyke nets are set with a “T” stake on shore and extend into river as perpendicular to the shoreline as possible or angled slightly downstream where higher velocities existed. Mini-fyke nets were set overnight and checked the following morning.

## **Trotlines**

Trotlines consisted of 32 m nylon rope attached to both upstream and downstream anchors. Octopus style circle hooks were attached to the ropes using 136 kg monofilament line and commercial fishing clips. Twenty 45.7 cm leaders were used on each trotline. Hooks consisted of 2/0 circle hooks. Each trotline used one hook size and each hook size was used at least once in each macrohabitat sampled. Trotlines were baited with night crawlers, and were set overnight then checked the following morning.

## **Data Collection and Analysis**

A minimum of eight random subsamples with each gear were deployed in the reference bend in segment 1. At least two subsamples (when possible) were taken with each gear in each macro habitat within the bend. More than two subsamples were taken in a macrohabitat for a gear when the number of discrete macrohabitats was less than four or less than four could be effectively sampled.

All fish were measured to the nearest mm. Fork length (FL) was used for sturgeon species, while other species were measured to TL with one exception, paddlefish *Polyodon spathula*, which were measured from the eye to the fork of the caudal fin. The first 25 fish of each species in each subsample were measured, after 25 they were counted.

Time was recorded at the beginning of each sample with all gears and an end time was always recorded when pulling mini fyke net sets. A global positioning satellite (GPS) position was taken at the beginning and end of all otter and beam trawls and trammel net drifts. One GPS location was taken for mini fyke net sets. All GPS locations were taken using a Garmin GPS 76 unit with Wide Area Augmentation System (WAAS) capability.

Sample depth was determined at the beginning, middle and end of each trawl and drift using a Lowrance X136 sonar unit. One depth was taken for mini fyke nets at the intersection of the frame and floatline using a wading rod.

Water temperature taken near the surface was recorded at every sample using the Lowrance X136 unit for trawls and trammel net drifts and using a hand held thermometer for mini fyke nets.

Habitat samples were collected randomly for 25% of each mesohabitat within each macrohabitat sampled. Velocities (mps) were taken at three depths in the water column for habitats > 1.2 m in depth (bottom, 0.8 of bottom depth and 0.2 of the bottom depth) using either a Current AA Price Meter and sounding reel or a Marsh-McBirney Flo Mate 2000. Velocities for shallow water habitats (< 1.2 m) were taken at the bottom and 0.6 of the bottom depth using the March-McBirney Flo Mate 2000.

Turbidity was recorded in nephelometric turbidity units (NTU) using a LaMotte 2020 turbidity meter. Turbidity was taken at the midpoint of all samples, except mini fyke sets, where it was taken at the convergence of the rectangular frame and float line.

In addition to 25% of all mesohabitats, habitat measurements were taken whenever a pallid sturgeon was captured.

### **Genetic Verification**

Genetic verification for pallid sturgeon or potential hybrids followed the methods outlined in Drobish (2008). Two fin pectoral fin clips ( $\sim 2 \text{ cm}^2$ ) are taken from any pallid sturgeon of unknown origin. Fin samples are then preserved in 95% non-denatured alcohol for genetic analysis. All samples are sent to the U.S. Fish and Wildlife Service's Northeast Fishery Center Conservation Genetics Lab for analysis and archiving.

### **Analyses**

The fundamental sampling unit for the Population Assessment Program is the river bend, where sample size is equal to the number of bends sampled. Since only one river bend in Segment 1 is sampled per year, only one true sample was taken. Therefore, all CPUE data for Segment 1 are the averages of all subsamples and no error is associated with these estimates.

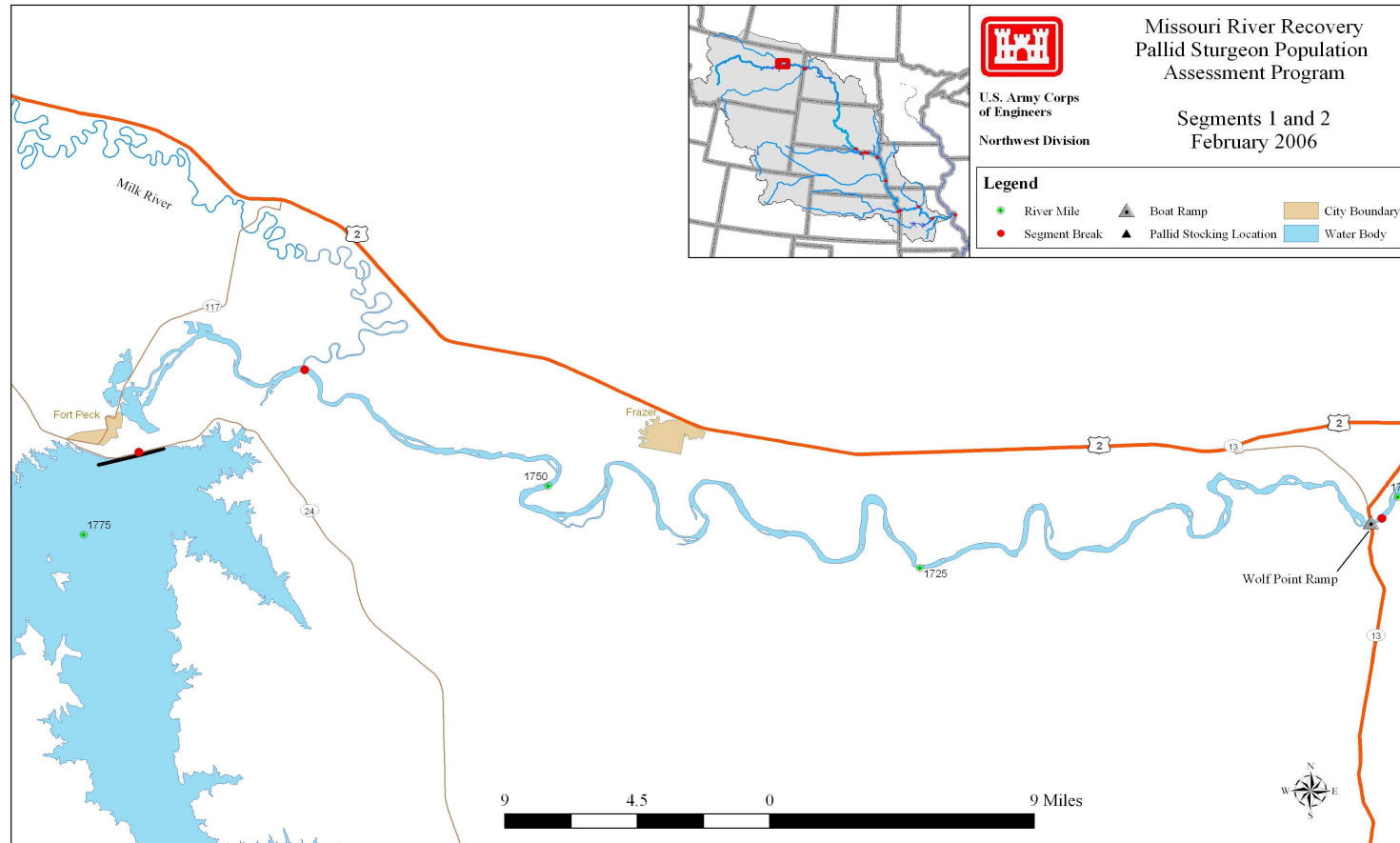


Figure 1. Map of segment 1 of the Missouri River with major tributaries, common landmarks, and historic stocking locations for pallid sturgeon. Segment 1 encompasses the Missouri River from Fort Peck Dam (River Mile 1771.5) to the mouth of the Milk River (River Mile 1760.0).



## **Results**

### **Pallid Sturgeon**

No pallid sturgeon or pallid sturgeon x shovelnose sturgeon hybrids were collected in segment 1 of the Missouri River during 2009. This was the fourth year of sampling where no pallid sturgeon were sampled.

### **Targeted Native River Species**

#### **Shovelnose Sturgeon**

A total of 112 shovelnose sturgeon were sampled in segment 1 during 2009, 53 and 59 during the sturgeon and fish community seasons, respectively (Figures 2 and 3). During the sturgeon season, 10 shovelnose sturgeon were sampled with trammel nets, 2 were sampled with the otter trawl, and 41 were sampled with trotlines (Figures 4, 5 and 7). Of the 59 shovelnose sturgeon sampled during the fish community season, trammel nets captured 53, while otter trawls sampled the remaining 6.

Sturgeon season CPUE of shovelnose sturgeon using trammel nets was the lowest in 2009 when compared to the last three years (Figure 4), however trammel net CPUE during the fish community season was highest in 2009 when compared to 2008, 2007, and 2006 (Figure 4). The length frequency histogram of shovelnose sturgeon sampled in segment one during both seasons has not changed appreciably over the last four sampling seasons (Figure 8). Similarly, the length to weight relationship of shovelnose sturgeon has remained similar since 2006 (Figure 9). No young-of-the-year (YOY) or age-1 shovelnose sturgeon have been sampled in segment 1 over the four field seasons (Figure 8).

#### **Sturgeon Chub**

No sturgeon chubs were collected in segment 1 of the Missouri River in 2009, 2008, 2007, or 2006 (Figures 2 and 3).

#### **Sicklefin Chub**

No sicklefin chubs were collected in segment 1 of the Missouri River during 2009, 2008, 2007, or 2006 (Figure 2 and 3).

### **Sand Shiner**

Five sand shiners were sampled during 2009, all in mini fyke nets during the fish community season (Figures 3 and 6). This was a decrease from 2008 when 27 sand shiners were sampled. Sand shiners averaged 53.8 mm in total length, which was slightly larger than the 2008 average length of 47.8 mm. Sand shiners in segment 1 are most likely no older than age-1+ (Dattilo et al. 2008a).

### **Western Silvery Minnow**

No western silvery minnows were sampled in segment 1 during 2009. This was a decrease from 2008 when 26 western silvery minnows were sampled. The majority of western silvery minnows that have been collected in previous years were likely age-1, but a few age-2 and possibly age-3 specimens were collected (Dattilo et al. 2008b).

### **Blue Sucker**

Only one adult blue suckers was sampled in segment 1 during 2009, which was collected in a trammel net during sturgeon season (Figures 2 and 4). This blue sucker had a length of 696mm and weight of 2900g. Blue suckers have been sampled every year in segment 1, although in very low numbers. Based on aging of blue suckers downstream of Gavins Point Dam, these fish are likely older than age 7 (Labay et al. 2008).

### **Sauger**

No sauger were sampled in segment 1 during 2009. (Figure 2 and 3). Very few sauger have been sampled in segment 1 in the past four years.

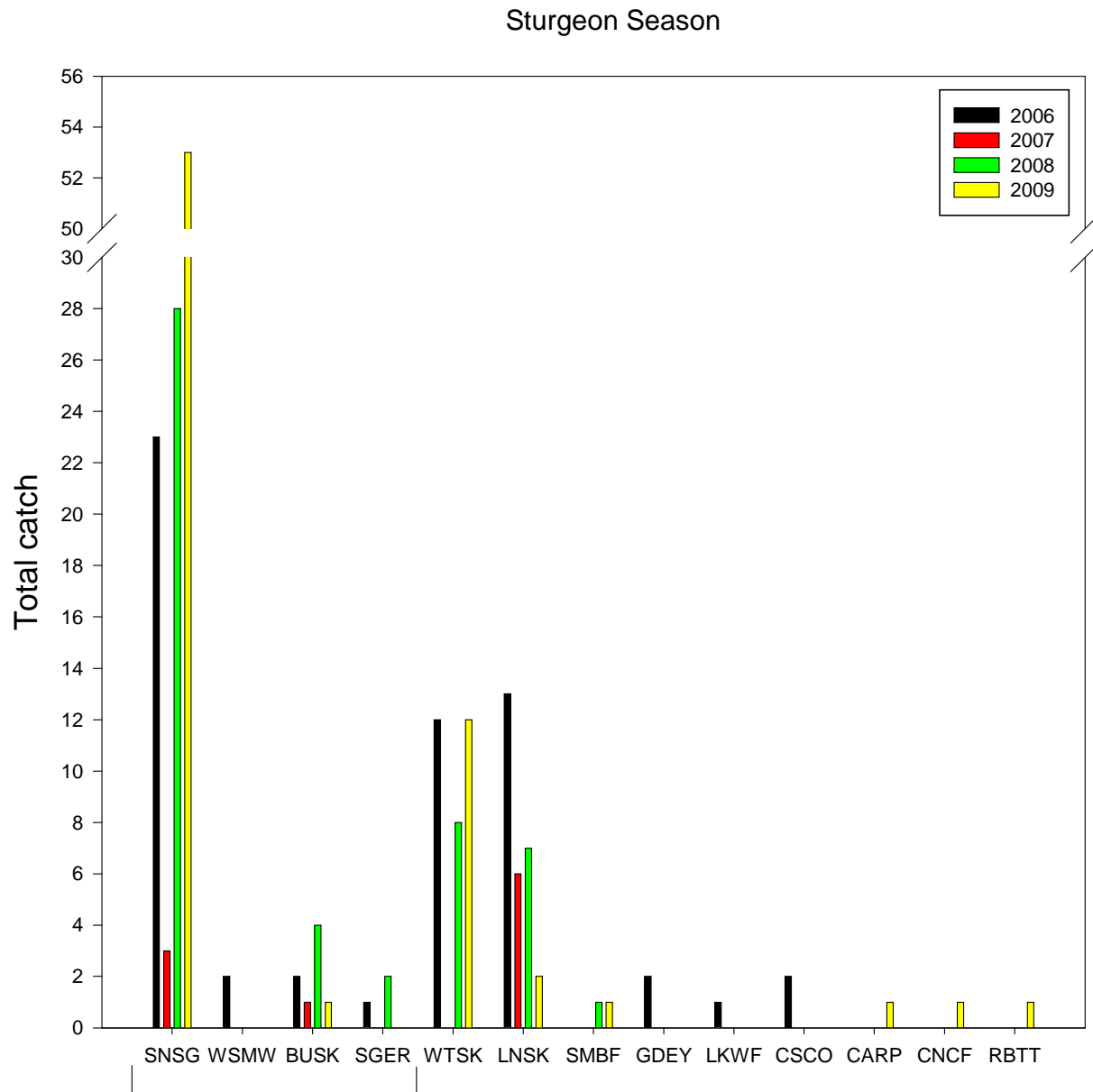


Figure 2. Total number of fish sampled from 2006 through 2009 in Segment 1 of the Missouri River during the Sturgeon Season. Target species are indicated by bracket on X-axis.

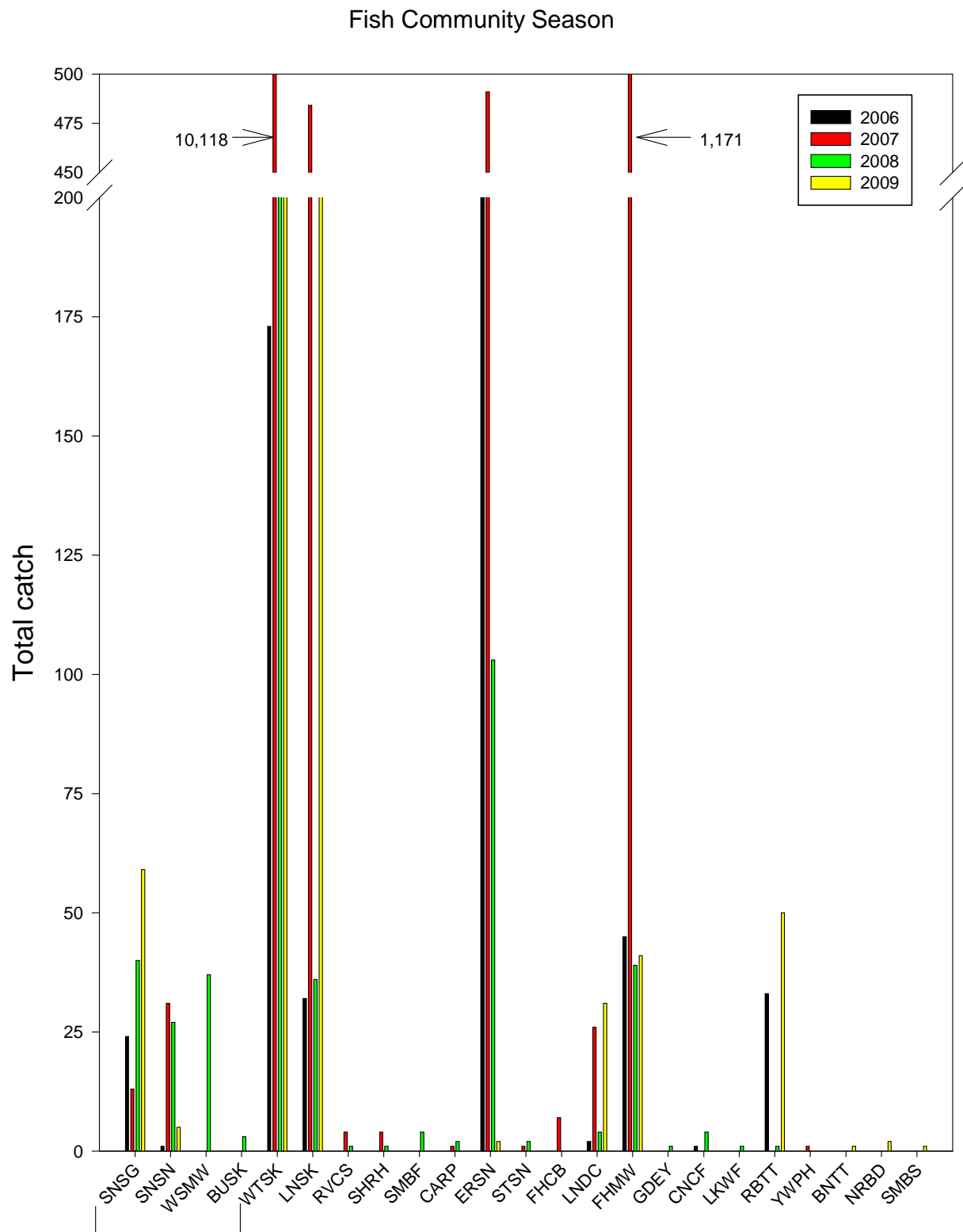


Figure 3. Total number of fish sampled from 2006 through 2009 in Segment 1 of the Missouri River during the Fish Community Season. Target species are indicated by bracket on X-axis.

# Segment 1 Trammel Net CPUE

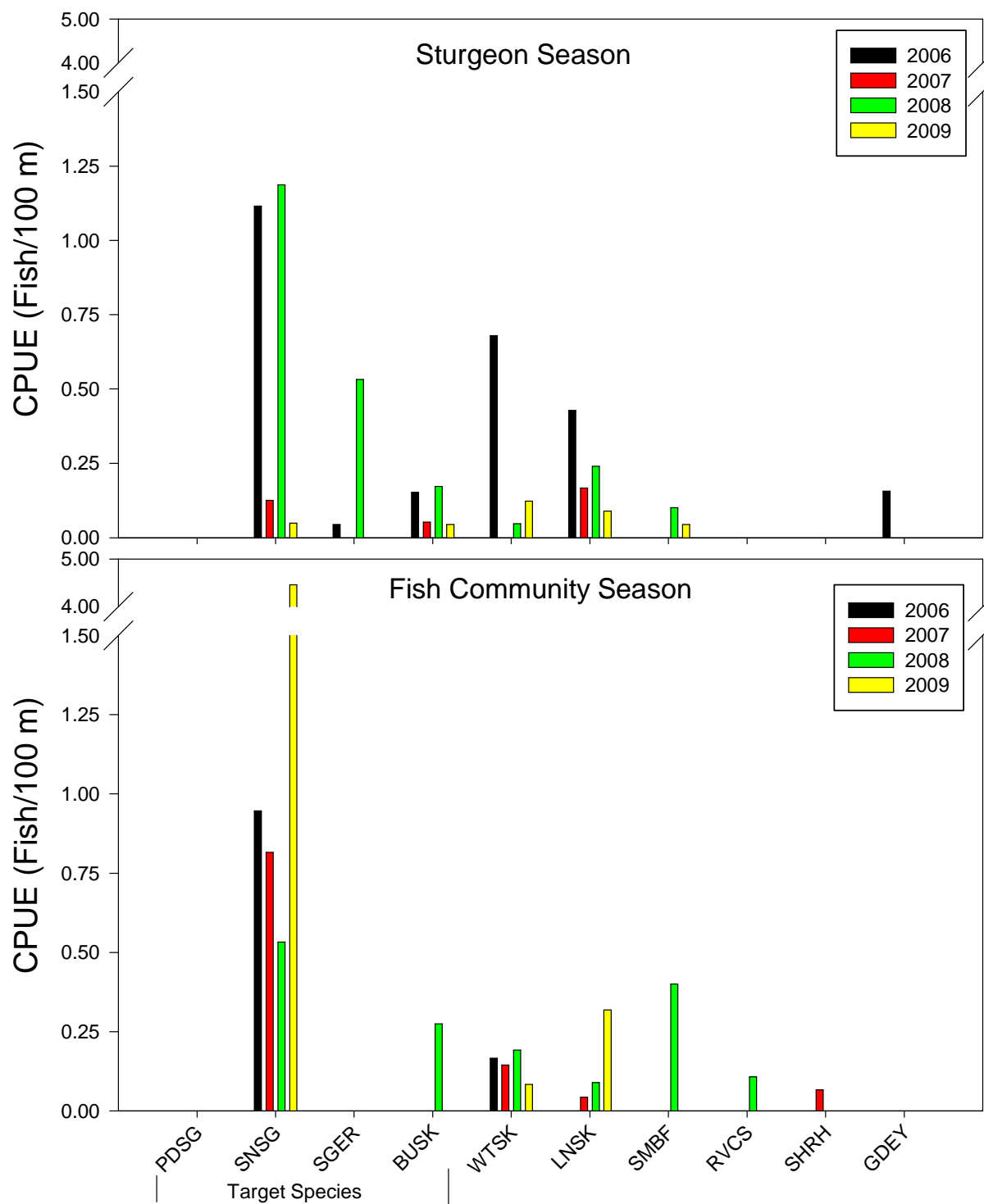


Figure 4. Trammel net CPUE by season for all target species and non-target species sampled in segment 1 of the Missouri River during sturgeon season (Top Panel) and fish community season (Bottom Panel) from 2006 through 2009. Target species are indicated by bracket on X-axis.

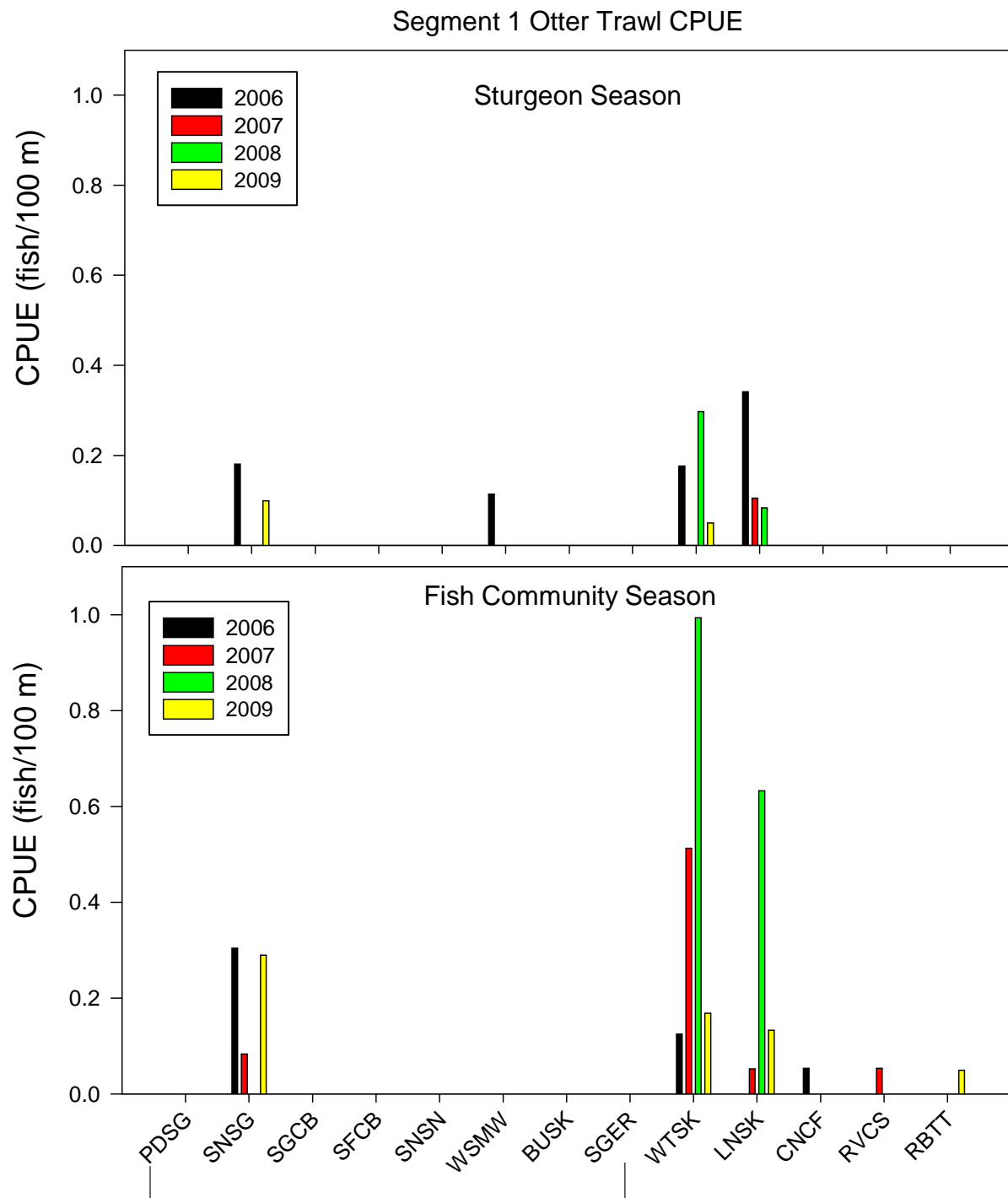


Figure 5. Otter trawl CPUE by season for all target species and non-target species sampled in segment 1 of the Missouri River during sturgeon (Top Panel) and fish community season (Bottom Panel) from 2006 through 2009. Target species are indicated by bracket on X-axis.

## Segment 1 Mini Fyke Net CPUE

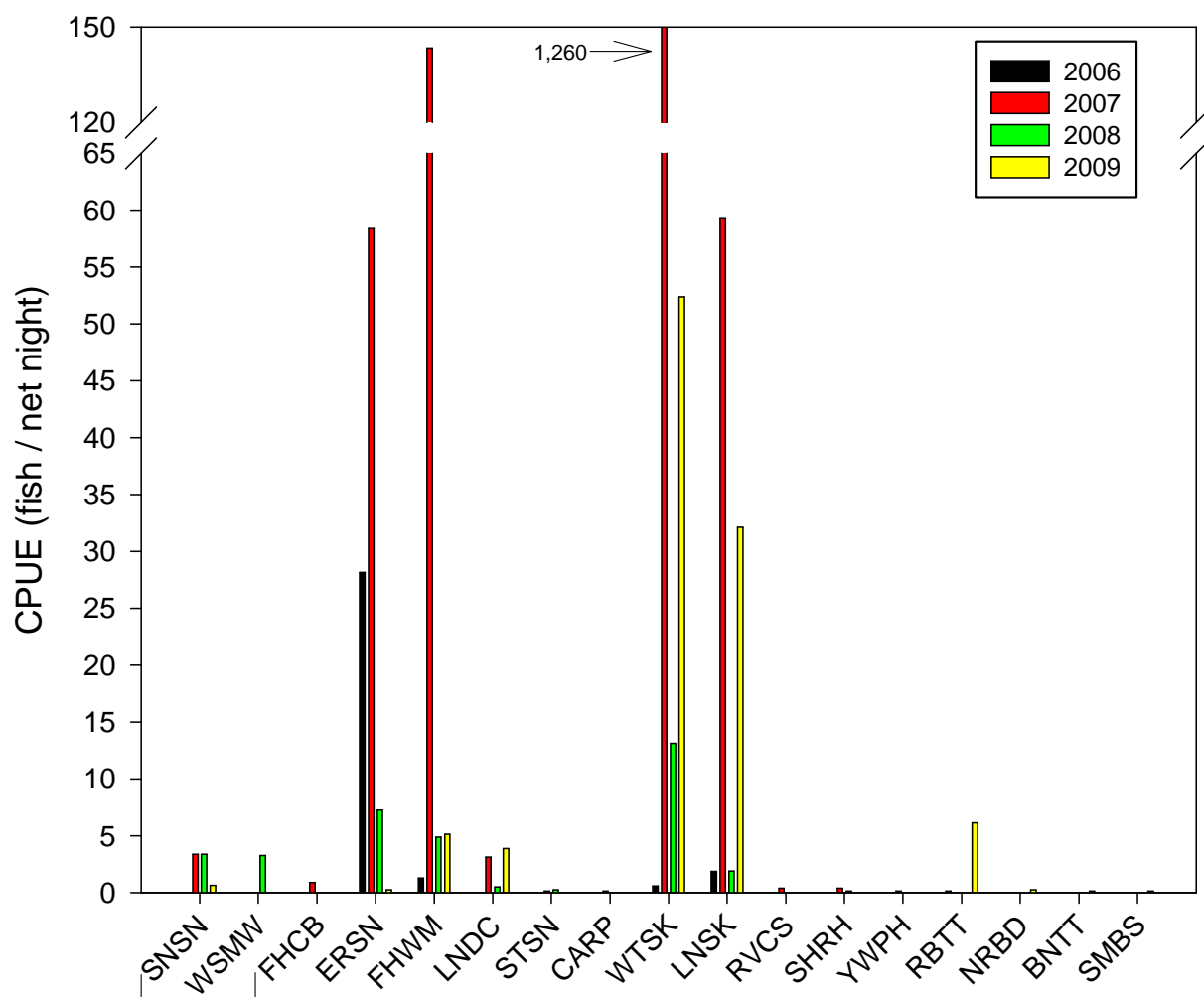


Figure 6. Mini fyke net CPUE for all target species and non-target species sampled during the fish community season in segment 1 of the Missouri River from 2006 through 2009. Target species are indicated by bracket on X-axis.

Segment 1 Trotline CPUE

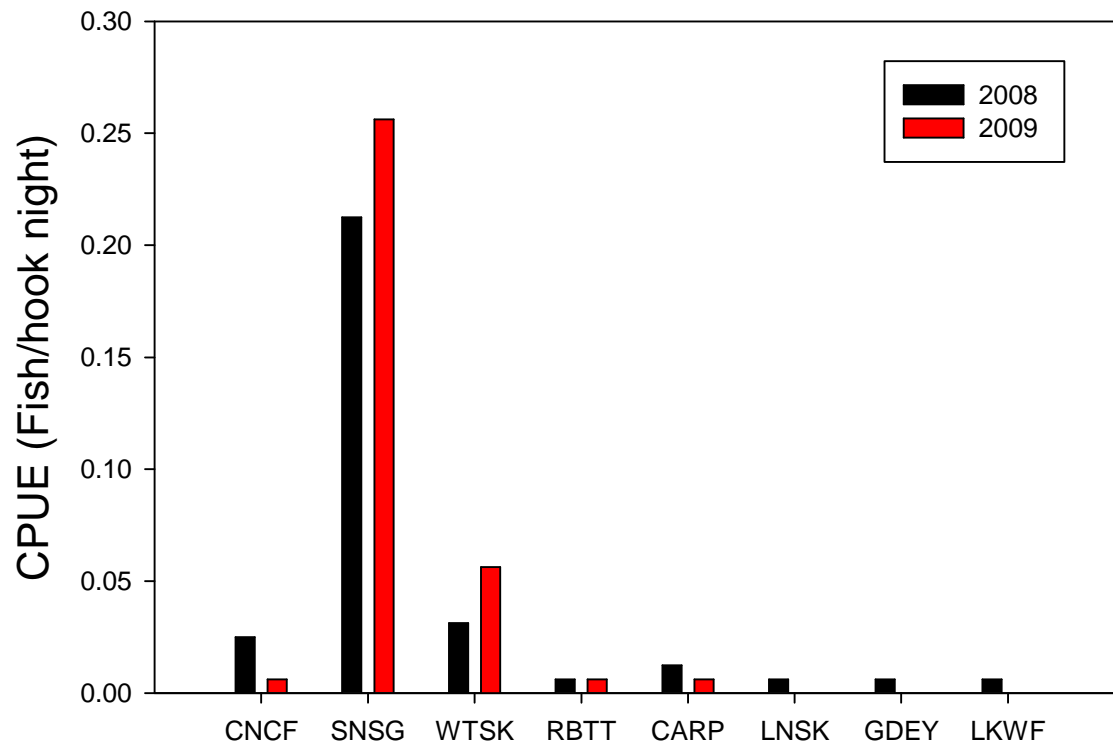


Figure 7. Trotline CPUE for all target and non-target species sampled in the fish community season during 2008 and the sturgeon season during 2009 in segment 1 of the Missouri River.



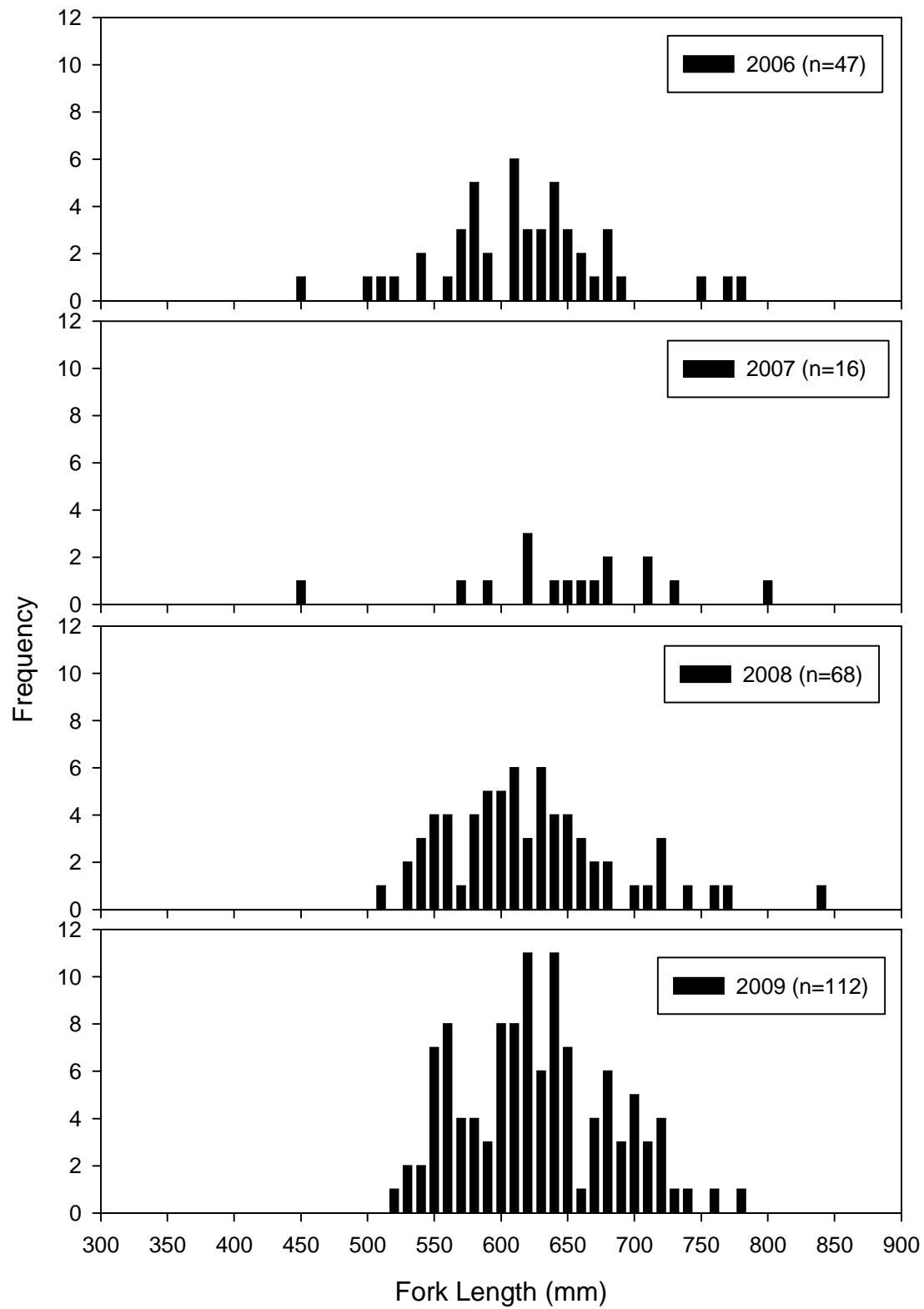


Figure 8. Length frequency histograms for all shovelnose sturgeon sampled in Segment 1 of the Missouri River from 2006 through 2009.

# 2006 through 2009 Shovelnose Sturgeon, Segment 1

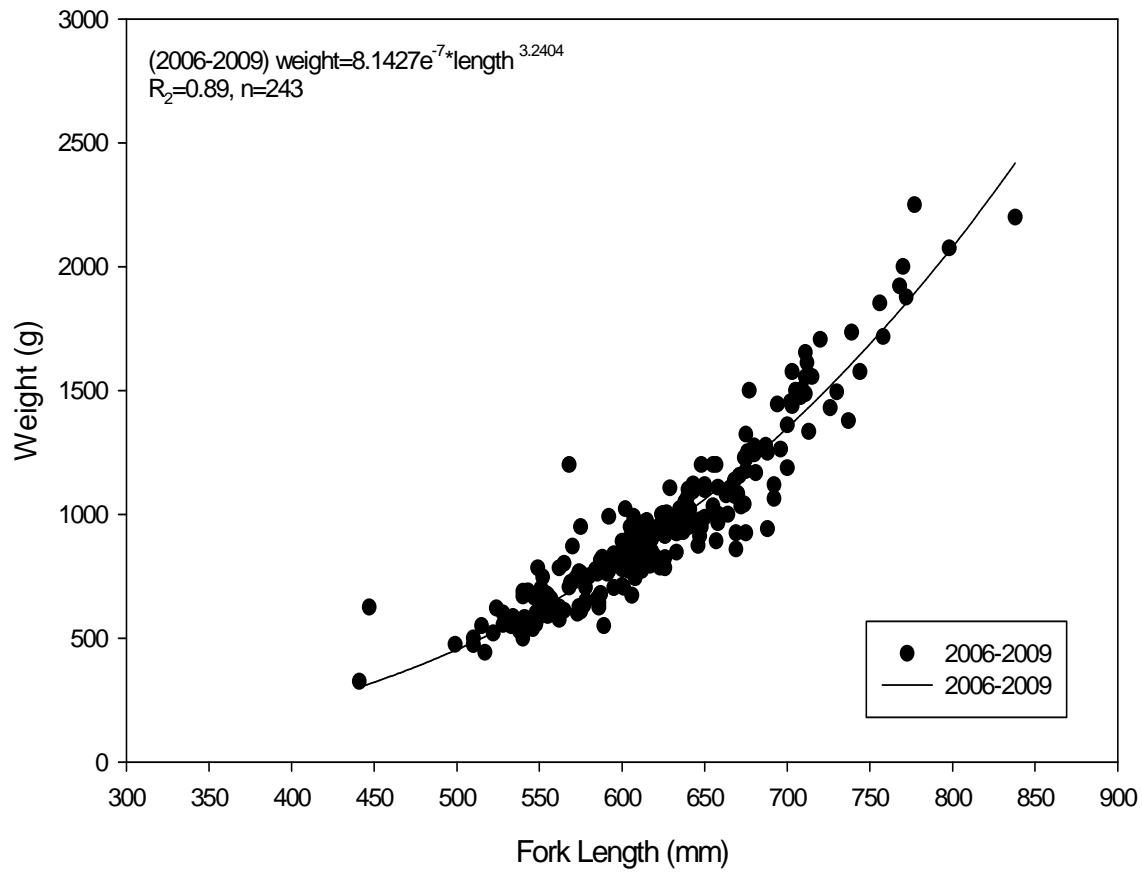


Figure 9. Weight-length relationship for all shovelnose sturgeon sampled in Segment 1 from 2006 through 2009. The two-parameter power functions and sample sizes are given.

Table 1. Presence absence of all species (by common name) collected in segments 1 through 3 in the Missouri River during 2006 through 2009. Boxes marked with an X indicate at least one specimen was sampled. Species in bold are native target species.

Segments			
1	2	3	
<b>Ascipenseridae - sturgeons</b>			
Pallid sturgeon	X	X	
Shovelnose sturgeon	X	X	X
<b>Polyodontidae - paddlefishes</b>			
Paddlefish	X	X	
<b>Hiodontidae - mooneyes</b>			
Goldeye	X	X	X
<b>Cyprinidae - carps and minnows</b>			
Common Carp	X	X	X
Flathead chub	X	X	X
Emerald shiner	X	X	X
Lake chub	X		
Longnose dace	X	X	X
Northern redbelly dace	X	X	X
Plains minnow		X	X
Western silvery minnow	X	X	X
Brassy minnow	X		
Sicklefin chub		X	X
Sturgeon chub		X	X
Sand shiner	X	X	X
Spottail shiner	X	X	X
Fathead minnow	X	X	X
<b>Catostomidae-suckers</b>			
Bigmouth buffalo		X	X
Smallmouth buffalo	X	X	X
Blue sucker	X	X	X
River carpsucker	X	X	X
White sucker	X	X	X
Longnose sucker	X	X	X
Shorthead redhorse	X	X	X
<b>Moronidae-temperate bass</b>			
White bass			X

Segments			
1	2	3	
<b>Esocidae - pikes</b>			
Northern Pike		X	X
<b>Osmeridae - smelts</b>			
Rainbow smelt			X
<b>Ictaluridae - catfishes</b>			
Channel catfish	X	X	X
Black bullhead		X	X
Yellow bullhead			X
Stonecat		X	X
<b>Salmonidae - trouts</b>			
Rainbow trout	X	X	
Brown trout	X	X	
Lake whitefish	X		X
Cisco	X		
<b>Gadidae - cods</b>			
Burbot		X	X
<b>Gasterosteidae - sticklebacks</b>			
Brook stickleback		X	X
<b>Centrarchidae - sunfishes</b>			
Green sunfish			X
Pumkinseed		X	X
White crappie		X	X
Smallmouth bass	X		
<b>Percidae - perches</b>			
Iowa darter		X	
Yellow perch	X	X	
Sauger	X	X	X
Walleye		X	X
<b>Sciaenidae - drums</b>			
Freshwater drum			X

## Temperature and Flow Data for Segment 1

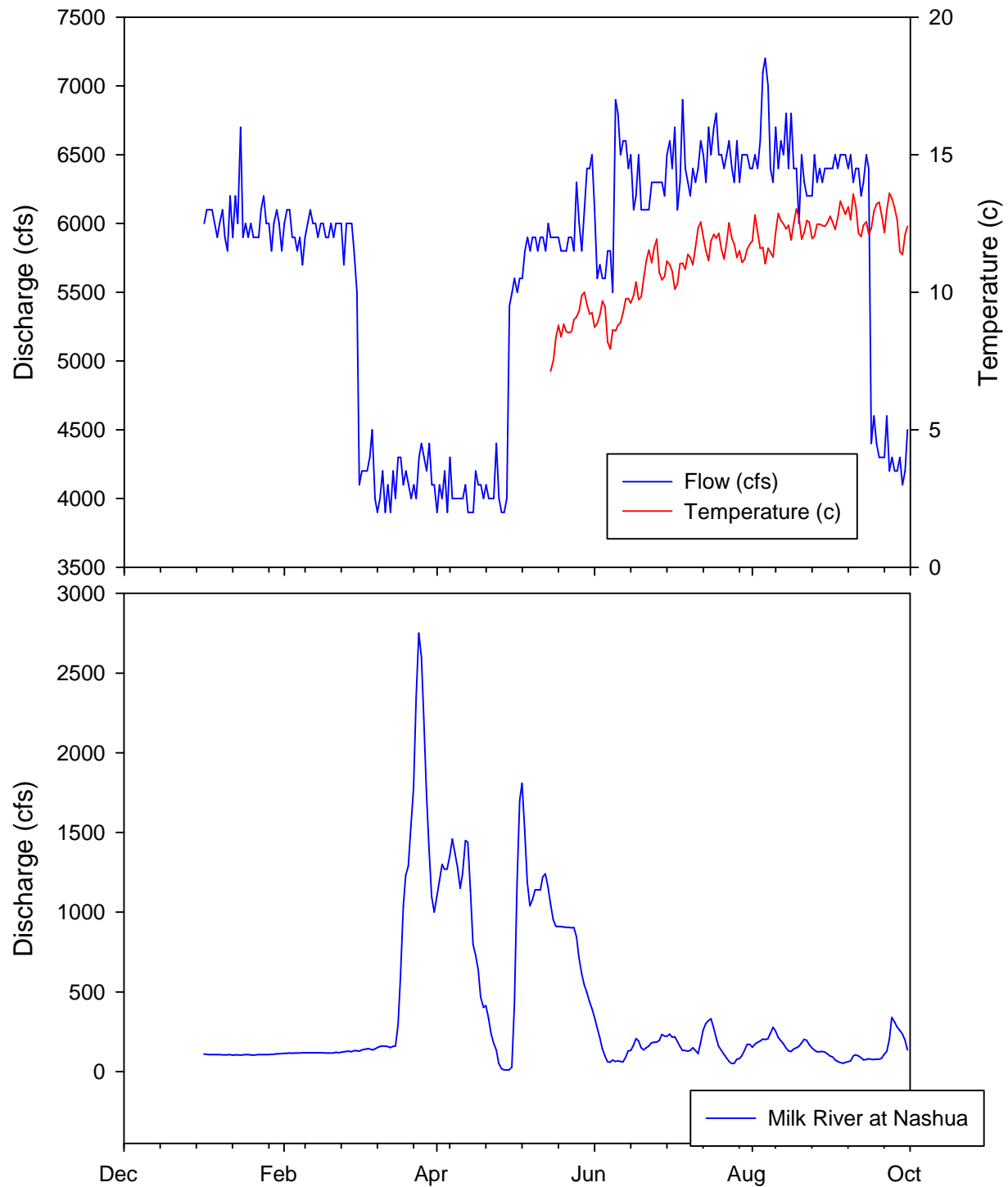


Figure 10. Water temperature and discharge data from below Fort Peck Dam for Segment 1 (top graph) of the Missouri River and Milk River (bottom graph) in 2009.

## Missouri River Fish Community

A total of 953 fishes consisting of 15 different species were collected in segment 1 during 2009. The majority of fish were collected during the fish community season (n = 881) compared to the sturgeon season (n = 72). During the fish community season, the majority of fishes (n = 808) were sampled in mini fyke nets, while 14 were sampled in the otter trawl and 59 in trammel nets. Of the fish collected in the sturgeon season, 53 were sampled on trotlines, 16 were in trammel nets, and while 3 fishes were sampled in the otter trawl.

White suckers *Catostomus commersoni* made up the largest proportion of the total catch of segment 1 during 2009 with 436 samples, the next most abundant species included longnose suckers *Catostomus catostomus* (n = 267), shovelnose sturgeon (n = 112), rainbow trout *Oncorhynchus mykiss* (n=51), fathead minnows *Pimephales promelas* (n=41), longnose dace *Rhinichthys cataracte* (n=31), and 9 other species making up the remaining 31 specimens. Two other species of interest were captured this year in segment 1, smallmouth bass *Micropterus dolomieu* (n=1), and brown trout *Salmo trutta* (n=1).

## Discussion

Segment 1 of the Missouri River is a highly altered segment due to the proximity of Fort Peck Dam. Fort Peck Dam, a hypolimnetic withdraw structure, is located approximately 5 river miles upstream of segment 1, which creates cold summer water temperatures and low turbidity. During the sturgeon season of 2009, water temperatures averaged 9.5 C° and water turbidity averaged 4.8 NTU's. During the fish community season, temperature increased to an average of 12.2 C°, while turbidity increased to 7.9 NTU's. In comparison, on May 21, one day before segment 1 was sampled during the sturgeon season, water temperature at a river mile 1704.5 in segment 2, were 11.3 C° and turbidity was 21.7 NTU's. In addition, the benthic substrate of segment 1 is noticeably different than the substrates of downstream segments. Segment 1 is primarily composed of gravel and cobble due to the degrading stream bed, which is at least in part due to the lack of suspended sediments in the water column.

No pallid sturgeon have been sampled in segment 1 from 2006 through 2009, despite continuous stocking from 2004 to 2008 in the area of the Milk and Missouri Rivers confluence. Data have indicated that at least some stocked pallid sturgeon from all other stockings sites in segments 2 and 3 do move upstream. This behavior has not been seen to date with the school trust or mouth of Milk River stocking locations. A recent telemetry study indicated lower survival rates from the upstream stocking sites in the Missouri River (Montana Fish, Wildlife & Parks, Unpublished Data). These lower survival rates could be one reason why no pallid sturgeon have been sampled in Segment 1.

Even with the highly altered conditions of segment 1, many native species are still occupying the habitats of this segment. Of the 15 species collected, only four are not native to this section of the Missouri River (common carp *Cyprinus carpio*, rainbow trout, smallmouth bass and brown trout). However, during the past four years of sampling, a total of 9 non-native species have been found in segment 1, common carp, rainbow trout, brown trout, lake whitefish *Coregonus clupeaformis*, smallmouth bass, ciscoe *Coregonus artedii*, spottail shiner *Notropis hudsonius*, and yellow perch *Perca flavescens*.

The shovelnose sturgeon catch continued to be highly variable in Segment 1 in 2009. For instance, shovelnose sturgeon CPUE during the sturgeon season was over 1.0 fish/100 m for the trammel nets in 2006, less than 0.2 fish/100m in 2007, but near 1.2 fish/100 m in 2008 and in 2009 was 0.4 fish/100m. These fluctuations are likely due to temporal variability in when

shovelnose migrate into this area. Over the past four years, sampling of segment 1 occurred on May 17<sup>th</sup> and 18<sup>th</sup> during 2006, May 7<sup>th</sup> in 2007 and May 22<sup>nd</sup> in 2008 and June 16<sup>th</sup> in 2009. During the previous three years of sampling we have seen a decrease in shovelnose sturgeon CPUE in trammel nets during the fish community season in segment 1. However, during 2009 the CPUE was significantly higher with 4.5 fish/100m. This large increase in CPUE could be attributed to several factors. Within the fish community sampling for segment 1 eight trammel net drifts occurred where two of these drifts had much higher catches than the remaining six drifts which increased CPUE for shovelnose sturgeon significantly. The 2009 sampling date also occurred in August this year where previously it occurred in July, September and October. We have also seen large differences in the CPUE of shovelnose sturgeon between the sturgeon and fish community seasons during a given year (Figure 4). During 2009 we had a CPUE of just 0.4 fish/100m during the sturgeon season, while CPUE increased to 4.5 fish/100m during the fish community season. This is also further evidence that the time of sampling may be strongly affecting the abundance estimates of shovelnose sturgeon in segment 1.

Although no shovelnose sturgeon smaller than 441 mm FL have been sampled in segment 1 over the past four years of sampling, the adult CPUE for both trammel nets and trotlines is similar to segment 2, but high in comparison to segment 3. This area seems to be an adult rearing area for shovelnose sturgeon. Similarly, this section of the river and the adjacent dredge cuts are known to be occupied by a relatively large number of adult shovelnose sturgeon during the winter months (Dave Fuller, Montana Fish, Wildlife and Parks, personal communication).

Similar to shovelnose sturgeon, we see large yearly variability in the presence of y-o-y catostomids and cyprinids in segment 1. This may be due to good spawning and hatching, but may in part be explained by only eight subsamples being taken with the mini fyke nets. For instance, during 2008 white sucker catch in mini fyke nets ranged between 2 and 152, while in 2007 it ranged between 10 and 8,721. Thus, variability in abundance among many of the smaller bodied fishes occurs within the bend. However, the many orders of magnitude difference in the highest catch in 2007 to 2008 may be a good indicator of a strong year class, even if local variability exists.

Blue suckers have been found in segment 1 in all four years of sampling. We have little evidence of recruitment for this species in the past many years within the Missouri River downstream of Fort Peck Dam. In 2009 the Population Assessment Crews did capture the first juvenile blue sucker in segment 3 of the Missouri River in four years of sampling. We have

captured adult blue suckers during the sturgeon season in all three years, but have only captured them during the fish community season during 2008.

Our sampling efficiency using the otter trawl and trammel nets may be very low in segment 1 when compared to portions of segment 2 and segment 3. The very low turbidity of segment 1 waters may reduce our catch rates due to possible net avoidance by some if not all fish species. Waters downstream becomes increasingly turbid where a fish would presumably have a harder time avoiding nets. Although this hasn't been studied for segments 1 through 3, it is likely affecting our CPUE and thus makes direct comparisons between the three areas problematic.



## **Acknowledgments**

The U.S. Army Corps of Engineers provided funding for this project. We'd like to thank Tim Welker for supporting our work in various ways. Bob Lipscomb, Landon Johnson and Parker Bradley assisted in both the field and shop throughout the year. Steve Dalbey took care of many things while we were on the river. We'd like to thank the entire Flow Modification Crew for their help in the field and office. Thanks to Pat Braaten of the U.S. Geological Survey for answering any type of question we may have pertaining to the Missouri River and its fishes. A special thanks to Ryan Wilson, Zack Sandness, Everett Nelson and Steve Krentz of the U.S. Fish and Wildlife Service for all the collaboration between our offices.

## References

- Dattilo, J. E., R. R. Dirnberger, P. T. Horner, D. J. Niswonger, M. L. Miller and V. H. Travinchek. 2008a. Three Year Summary Age and Growth Report For Sand Shiner (*Notropis stramineus*). Pallid Sturgeon Population Assessment Project and Associated Fish Community Monitoring for the Missouri River. Missouri Department of Conservation. Chillicothe, MO.
- Dattilo, J. E., R. R. Dirnberger, P. T. Horner, D. J. Niswonger, M. L. Miller and V. H. Travinchek. 2008b. Three Year Summary Age and Growth Report For Plains Minnow, Western Silvery Minnow, Brassy Minnow (*Hybognathus spp.*). Pallid Sturgeon Population Assessment Project and Associated Fish Community Monitoring for the Missouri River. Missouri Department of Conservation. Chillicothe, MO.
- Dattilo, J. E., R. R. Dirnberger, P. T. Horner, D. J. Niswonger, M. L. Miller and V. H. Travinchek. 2008c. Three Year Summary Age and Growth Report For Sauger (*Sander canadensis*). Pallid Sturgeon Population Assessment Project and Associated Fish Community Monitoring for the Missouri River. Missouri Department of Conservation. Chillicothe, MO.
- Galat, D.L., C.R. Berry Jr., E.J. Peters and R.G. White. 2005. Missouri River. Pages 427-480 in A.C. Benke and C.E. Cushing (editors). Rivers of North America, Elsevier, Oxford.
- Gardner, W.M. and P.A. Stewart. 1987. The Fishery of the Lower Missouri River. Federal Aid to Fish and Wildlife Restoration Project FW-2-R Job I-b. Montana Fish, Wildlife and Parks. Helena, Montana.
- Labay, S., J. Kral and S. Stukel. 2008. Three Year Summary Age and Growth Report For Blue Sucker. Pallid Sturgeon Population Assessment Project and Associated Fish Community Monitoring for the Missouri River. South Dakota Department of Game, Fish and Parks. Yankton, SD.
- Pierce, C. L., C. S. Guy, P. J. Braaten, and M.A. Pegg. 2004. Fish growth, mortality, recruitment, condition, and size structure. Volume 4. Population structure and habitat use of benthic fishes along the Missouri and lower Yellowstone Rivers. U.S. Geological Survey, Cooperative Research Units, Iowa State University, Ames Iowa.
- Steffensen, K. and M. Hamel. 2008. Four Year Summary Age and Growth Report For Shovelnose Sturgeon. Pallid Sturgeon Population Assessment Project and Associated Fish Community Monitoring for the Missouri River. Nebraska Game and Parks Commission. Lincoln, NE.
- Welker, T. L., and M. R. Drobish. (editors), 2010. Missouri River Standard Operating Procedures for Fish Sampling and Data Collection, Volume 1.5. U.S. Army Corps of Engineers, Omaha District, Yankton, SD.

## **APPENDICES**

Appendix A. Phylogenetic list of Missouri River fishes with corresponding letter codes used in the long-term pallid sturgeon and associated fish community sampling program. The phylogeny follows that used by the American Fisheries Society, Common and Scientific Names of Fishes from the United States and Canada, 5<sup>th</sup> edition. Asterisks and bold type denote targeted native Missouri River species.

Scientific name	Common name	Letter Code
CLASS CEPHALASPIDOMORPHI-LAMPREYS		
ORDER PETROMYZONTIFORMES		
<b>Petromyzontidae – lampreys</b>		
<i>Ichthyomyzon castaneus</i>	Chestnut lamprey	CNLP
<i>Ichthyomyzon fossor</i>	Northern brook lamprey	NBLP
<i>Ichthyomyzon unicuspis</i>	Silver lamprey	SVLP
<i>Ichthyomyzon gagei</i>	Southern brook lamprey	SBLR
Petromyzontidae	Unidentified lamprey	ULY
Petromyzontidae larvae	Unidentified larval lamprey	LVLP
CLASS OSTEICHTHYES – BONY FISHES		
ORDER ACIPENSERIFORMES		
<b>Acipenseridae – sturgeons</b>		
<i>Acipenser fulvescens</i>	Lake sturgeon	LKSG
<i>Scaphirhynchus</i> spp.	Unidentified Scaphirhynchus	USG
<b><i>Scaphirhynchus albus</i></b>	<b>Pallid sturgeon</b>	<b>PDSG*</b>
<b><i>Scaphirhynchus platyrhynchus</i></b>	<b>Shovelnose sturgeon</b>	<b>SNSG*</b>
<i>S. albus</i> X <i>S. platyrhynchus</i>	Pallid-shovelnose hybrid	SNPD
<b>Polyodontidae – paddlefishes</b>		
<i>Polyodon spathula</i>	Paddlefish	PDFH
ORDER LEPISTOSTEIFORMES		
<b>Lepisosteidae – gars</b>		
<i>Lepisosteus oculatus</i>	Spotted gar	STGR
<i>Lepisosteus osseus</i>	Longnose gar	LNGR
<i>Lepisosteus platostomus</i>	Shortnose gar	SNGR
ORDER AMMIFORMES		
<b>Amiidae – bowfins</b>		
<i>Amia calva</i>	Bowfin	BWFN
ORDER OSTEOGLOSSIFORMES		
<b>Hiodontidae – mooneyes</b>		
<i>Hiodon alosoides</i>	Goldeye	GDEY
<i>Hiodon tergisus</i>	Mooneye	MNEY
ORDER ANGUILLIFORMES		
<b>Anguillidae – freshwater eels</b>		
<i>Anguilla rostrata</i>	American eel	AMEL

Appendix A. (continued).

Scientific name	Common name	Letter Code
<b>ORDER CLUPEIFORMES</b>		
<b>Clupeidae – herrings</b>		
<i>Alosa alabame</i>	Alabama shad	ALSD
<i>Alosa chrysochloris</i>	Skipjack herring	SJHR
<i>Alosa pseudoharengus</i>	Alewife	ALWF
<i>Dorosoma cepedianum</i>	Gizzard shad	GZSD
<i>Dorosoma petenense</i>	Threadfin shad	TFSD
<i>D. cepedianum</i> X <i>D. petenense</i>	Gizzard-threadfin shad hybrid	GSTS
<b>ORDER CYPRINIFORMES</b>		
<b>Cyprinidae – carps and minnows</b>		
<i>Campostoma anomalum</i>	Central stoneroller	CLSR
<i>Campostoma oligolepis</i>	Largescale stoneroller	LSSR
<i>Carassus auratus</i>	Goldfish	GDFH
<i>Carassus auratus</i> X <i>Cyprinus carpio</i>	Goldfish-Common carp hybrid	GFCC
<i>Couesius plumbeus</i>	Lake chub	LKCB
<i>Ctenopharyngodon idella</i>	Grass carp	GSCP
<i>Cyprinella lutrensis</i>	Red shiner	RDSN
<i>Cyprinella spiloptera</i>	Spotfin shiner	SFSN
<i>Cyprinus carpio</i>	Common carp	CARP
<i>Erimystax x-punctatus</i>	Gravel chub	GVCB
<b><i>Hybognathus argyritis</i></b>	<b>Western silvery minnow</b>	<b>WSMN*</b>
<i>Hybognathus hankinsoni</i>	Brassy minnow	BSMN
<i>Hybognathus nuchalis</i>	Mississippi silvery minnow	SVMW
<b><i>Hybognathus placitus</i></b>	<b>Plains minnow</b>	<b>PNMW*</b>
<b><i>Hybognathus</i> spp.</b>	<b>Unidentified <i>Hybognathus</i></b>	<b>HBNS*</b>
<i>Hypophthalmichthys molitrix</i>	Silver carp	SVCP
<i>Hypophthalmichthys nobilis</i>	Bighead carp	BHCP
<i>Luxilus chrysocephalus</i>	Striped shiner	SPSN
<i>Luxilus cornutus</i>	Common shiner	CMSN
<i>Luxilus zonatus</i>	Bleeding shiner	BDSN
<i>Lythrurus unbratilis</i>	Western redfin shiner	WRFS
<b><i>Macrhybopsis aestivalis</i></b>	<b>Speckled chub</b>	<b>SKCB*</b>
<b><i>Macrhybopsis gelida</i></b>	<b>Sturgeon chub</b>	<b>SGCB*</b>
<b><i>Macrhybopsis meeki</i></b>	<b>Sicklefin chub</b>	<b>SFCB*</b>
<i>Macrhybopsis storeriana</i>	Silver chub	SVCB
<i>M. aestivalis</i> X <i>M. gelida</i>	Speckled-Sturgeon chub hybrid	SPST
<i>M. gelida</i> X <i>M. meeki</i>	Sturgeon-Sicklefin chub hybrid	SCSC
<i>Macrhybopsis</i> spp.	Unidentified chub	UHY
<i>Margariscus margarita</i>	Pearl dace	PLDC
<i>Mylocheilus caurinus</i>	Peamouth	PEMT
<i>Nocomis biguttatus</i>	Hornyhead chub	HHCB
<i>Notemigonus crysoleucas</i>	Golden shiner	GDSN
<i>Notropis atherinoides</i>	Emerald shiner	ERSN
<i>Notropis blennioides</i>	River shiner	RVSN
<i>Notropis boops</i>	Bigeye shiner	BESN
<i>Notropis burchanani</i>	Ghost shiner	GTSN
<i>Notropis dorsalis</i>	Bigmouth shiner	BMSN
<i>Notropis greeniei</i>	Wedgespot shiner	WSSN

Appendix A. (continued).

Scientific name	Common name	Letter Code
<b>Cyprinidae – carps and minnows</b>		
<i>Notropis heterolepsis</i>	Blacknose shiner	BNSN
<i>Notropis hudsonius</i>	Spottail shiner	STSN
<i>Notropis nubilus</i>	Ozark minnow	OZMW
<i>Notropis rubellus</i>	Rosyface shiner	RYSN
<i>Notropis shumardi</i>	Silverband shiner	SBSN
<i>Notropis stilbius</i>	Silverstripe shiner	SSPS
<b><i>Notropis stramineus</i></b>	<b>Sand shiner</b>	<b>SNSN*</b>
<i>Notropis topeka</i>	Topeka shiner	TPSN
<i>Notropis volucellus</i>	Mimic shiner	MMSN
<i>Notropis wickliffi</i>	Channel shiner	CNSN
<i>Notropis</i> spp.	Unidentified shiner	UNO
<i>Opsopoeodus emiliae</i>	Pugnose minnow	PNMW
<i>Phenacobius mirabilis</i>	Suckermouth minnow	SMMW
<i>Phoxinus eos</i>	Northern redbelly dace	NRBD
<i>Phoxinus erythrogaster</i>	Southern redbelly dace	SRBD
<i>Phoxinus neogaeus</i>	Finescale dace	FSDC
<i>Pimephales notatus</i>	Bluntnose minnow	BNMW
<i>Pimephales promelas</i>	Fathead minnow	FHMW
<i>Pimephales vigilas</i>	Bullhead minnow	BHMW
<i>Platygobio gracilis</i>	Flathead chub	FHCB
<i>P. gracilis</i> X <i>M. meeki</i>	Flathead-sicklefin chub hybrid	FCSC
<i>Rhinichthys atratulus</i>	Blacknose dace	BNDC
<i>Rhinichthys cataractae</i>	Longnose dace	LNDC
<i>Richardsonius balteatus</i>	Redside shiner	RDSS
<i>Scardinius erythrophthalmus</i>	Rudd	RUDD
<i>Semotilus atromaculatus</i>	Creek chub	CKCB
	Unidentified Cyprinidae	UCY
	Unidentified Asian Carp	UAC
<b>Catostomidae - suckers</b>		
<i>Carpionodes carpio</i>	River carpsucker	RVCS
<i>Carpionodes cyprinus</i>	Quillback	QLBK
<i>Carpionodes velifer</i>	Highfin carpsucker	HFCS
<i>Carpionodes</i> spp.	Unidentified Carpiodes	UCS
<i>Catostomus catostomus</i>	Longnose sucker	LNSK
<i>Catostomus commersoni</i>	White sucker	WTSK
<i>Catostomus platyrhincus</i>	Mountain sucker	MTSK
<i>Catostomus</i> spp.	Unidentified <i>Catostomus</i> spp.	UCA
<b><i>Cycleptus elongates</i></b>	<b>Blue sucker</b>	<b>BUSK*</b>
<i>Hypentelium nigricans</i>	Northern hog sucker	NHSC
<i>Ictiobus bubalus</i>	Smallmouth buffalo	SMBF
<i>Ictiobus cyprinellus</i>	Bigmouth buffalo	BMBF
<i>Ictiobus niger</i>	Black buffalo	BKBF
<i>Ictiobus</i> spp.	Unidentified buffalo	UBF
<i>Minytrema melanops</i>	Spotted sucker	SPSK
<i>Moxostoma anisurum</i>	Silver redhorse	SVRH
<i>Moxostoma carinatum</i>	River redhorse	RVRH
<i>Moxostoma duquesnei</i>	Black redhorse	BKRH
<i>Moxostoma erythrurum</i>	Golden redhorse	GDRH
<i>Moxostoma macrolepidotum</i>	Shorthead redhorse	SHRH
<i>Moxostoma</i> spp.	Unidentified redhorse	URH

Appendix A. (continued).

Scientific name	Common name	Letter Code
<b>Catostomidae - suckers</b>	Unidentified Catostomidae	UCT
<b>ORDER SILURIFORMES</b>		
<b>Ictaluridae – bullhead catfishes</b>		
<i>Ameiurus melas</i>	Black bullhead	BKBH
<i>Ameiurus natalis</i>	Yellow bullhead	YLBH
<i>Ameiurusnebulosus</i>	Brown bullhead	BRBH
<i>Ameiurus</i> spp.	Unidentified bullhead	UBH
<i>Ictalurus furcatus</i>	Blue catfish	BLCF
<i>Ictalurus punctatus</i>	Channel catfish	CNCF
<i>I. furcatus</i> X <i>I. punctatus</i>	Blue-channel catfish hybrid	BCCC
<i>Ictalurus</i> spp.	Unidentified <i>Ictalurus</i> spp.	UCF
<i>Noturus exilis</i>	Slender madtom	SDMT
<i>Noturus flavus</i>	Stonecat	STCT
<i>Noturus gyrinus</i>	Tadpole madtom	TPMT
<i>Noturus nocturnes</i>	Freckled madtom	FKMT
<i>Pylodictis olivaris</i>	Flathead catfish	FHCF
<b>ORDER SALMONIFORMES</b>		
<b>Esocidae - pikes</b>		
<i>Esox americanus vermiculatus</i>	Grass pickerel	GSPK
<i>Esox lucius</i>	Northern pike	NTPK
<i>Esox masquinongy</i>	Muskellunge	MSKG
<i>E. lucius</i> X <i>E. masquinongy</i>	Tiger Muskellunge	TGMG
<b>Umbridae - mudminnows</b>		
<i>Umbra limi</i>	Central mudminnow	MDMN
<b>Osmeridae - smelts</b>		
<i>Osmerus mordax</i>	Rainbow smelt	RBST
<b>Salmonidae - trouts</b>		
<i>Coregonus artedii</i>	Lake herring or cisco	CSCO
<i>Coregonus clupeaformis</i>	Lake whitefish	LKWF
<i>Oncorhynchus aguabonita</i>	Golden trout	GDTT
<i>Oncorhynchus clarki</i>	Cutthroat trout	CTTT
<i>Oncorhynchus kisutch</i>	Coho salmon	CHSM
<i>Oncorhynchus mykiss</i>	Rainbow trout	RBTT
<i>Oncorhynchus nerka</i>	Sockeye salmon	SESM
<i>Oncorhynchus tshawytscha</i>	Chinook salmon	CNSM
<i>Prosopium cylindraceum</i>	Bonniville cisco	BVSC
<i>Prosopium williamsoni</i>	Mountain whitefish	MTWF
<i>Salmo trutta</i>	Brown trout	BNTT
<i>Salvelinus fontinalis</i>	Brook trout	BKTT
<i>Salvelinus namaycush</i>	Lake trout	LKTT
<i>Thymallus arcticus</i>	Arctic grayling	AMGL

Appendix A. (continued).

Scientific name	Common name	Letter Code
<b>ORDER PERCOPSIFORMES</b>		
<b>Percopsidae – trout-perches</b>		
<i>Percopsis omiscomaycus</i>	Trout-perch	TTPH
<b>ORDER GADIFORMES</b>		
<b>Gadidae - cods</b>		
<i>Lota lota</i>	Burbot	BRBT
<b>ORDER ATHERINIFORMES</b>		
<b>Cyprinodontidae - killifishes</b>		
<i>Fundulus catenatus</i>	Northern studfish	NTSF
<i>Fundulus daphanus</i>	Banded killifish	BDKF
<i>Fundulus notatus</i>	Blackstripe topminnow	BSTM
<i>Fundulus olivaceus</i>	Blackspotted topminnow	BPTM
<i>Fundulus sciadicus</i>	Plains topminnow	PTMW
<i>Fundulus zebrinus</i>	Plains killifish	PKLF
<b>Poeciliidae - livebearers</b>		
<i>Gambusia affinis</i>	Western mosquitofish	MQTF
<b>Atherinidae - silversides</b>		
<i>Labidesthes sicculus</i>	Brook silverside	BKSS
<b>ORDER GASTEROSTEIFORMES</b>		
<b>Gasterosteidae - sticklebacks</b>		
<i>Culea inconstans</i>	Brook stickleback	BKSB
<b>ORDER SCORPAENIFORMES</b>		
<b>Cottidae - sculpins</b>		
<i>Cottus bairdi</i>	Mottled sculpin	MDSP
<i>Cottus carolinae</i>	Banded sculpin	BDSP
<b>ORDER PERCIFORMES</b>		
<b>Percichthyidae – temperate basses</b>		
<i>Morone Americana</i>	White perch	WTPH
<i>Morone chrysops</i>	White bass	WTBS
<i>Morone mississippiensis</i>	Yellow bass	YWBS
<i>Morone saxatilis</i>	Striped bass	SDBS
<i>M. saxatilis</i> X <i>M. chrysops</i>	Striped-white bass hybrid	SBWB
<b>Centrarchidae - sunfishes</b>		
<i>Ambloplites rupestris</i>	Rock bass	RKBS
<i>Archoplites interruptus</i>	Sacramento perch	SOPH
<i>Lepomis cyanellus</i>	Green sunfish	GNSF
<i>Lepomis gibbosus</i>	Pumpkinseed	PNSD
<i>Lepomis gulosus</i>	Warmouth	WRMH
<i>Lepomis humilis</i>	Orangespotted sunfish	OSSF
<i>Lepomis macrochirus</i>	Bluegill	BLGL
<i>Lepomis magalotis</i>	Longear sunfish	LESF
<i>Lepomis microlophus</i>	Redear sunfish	RESF
<i>L. cyanellus</i> X <i>L. macrochirus</i>	Green sunfish-bluegill hybrid	GSBG



Appendix A. (continued).

Scientific name	Common name	Letter Code
<b>Centrarchidae - sunfishes</b>		
<i>L. cyanellus</i> X <i>L. humilis</i>	Green-orangespotted sunfish hybrid	GSOS
<i>L. macrochirus</i> X <i>L. microlophus</i>	Bluegill-redear sunfish hybrid	BGRE
<i>Lepomis</i> spp.	Unidentified <i>Lepomis</i>	ULP
<i>Micropterus dolomieu</i>	Smallmouth bass	SMBS
<i>Micropterus punctatus</i>	Spotted sunfish	STBS
<i>Micropterus salmoides</i>	Largemouth bass	LMBS
<i>Micropterus</i> spp.	Unidentified <i>Micropterus</i> spp.	UMC
<i>Pomoxis annularis</i>	White crappie	WTCP
<i>Pomoxis nigromaculatus</i>	Black crappie	BKCP
<i>Pomoxis</i> spp.	Unidentified crappie	UCP
<i>P. annularis</i> X <i>P. nigromaculatus</i>	White-black crappie hybrid	WCBC
Centrarchidae	Unidentified centrarchid	UCN
<b>Percidae - perches</b>		
<i>Ammocrypta asprella</i>	Crystal darter	CLDR
<i>Etheostoma blennioides</i>	Greenside darter	GS DR
<i>Etheostoma caeruleum</i>	Rainbow darter	RBDR
<i>Etheostoma exile</i>	Iowa darter	IODR
<i>Etheostoma flabellare</i>	Fantail darter	FTDR
<i>Etheostoma gracile</i>	Slough darter	SLDR
<i>Etheostoma microperca</i>	Least darter	LTDR
<i>Etheostoma nigrum</i>	Johnny darter	JYDR
<i>Etheostoma punctulatum</i>	Stippled darter	STPD
<i>Etheostoma spectabile</i>	Orangethroated darter	OTDR
<i>Etheostoma tetrazonum</i>	Missouri saddled darter	MSDR
<i>Etheostoma zonale</i>	Banded darter	BDDR
<i>Etheostoma</i> spp.	Unidentified <i>Etheostoma</i> spp.	UET
<i>Perca flavescens</i>	Yellow perch	YWPH
<i>Percina caproides</i>	Logperch	LGPH
<i>Percina cymatotaenia</i>	Bluestripe darter	BTDR
<i>Percina evides</i>	Gilt darter	GLDR
<i>Percina maculate</i>	Blackside darter	BSDR
<i>Percina phoxocephala</i>	Slenderhead darter	SHDR
<i>Percina shumardi</i>	River darter	RRDR
<i>Percina</i> spp.	Unidentified <i>Percina</i> spp.	UPN
	Unidentified darter	UDR
<b><i>Sander canadense</i></b>	<b>Sauger</b>	<b>SGER*</b>
<i>Sander vitreus</i>	Walleye	WLEY
<i>S. canadense</i> X <i>S. vitreus</i>	Sauger-walley hybrid/Saugeye	SGWE
<i>Sander</i> spp.	Unidentified <i>Sander</i> (formerly <i>Stizostedion</i> ) spp.	UST
	Unidentified Percidae	UPC
<b>Sciaenidae - drums</b>		
<i>Aplodinotus grunniens</i>	Freshwater drum	FWDM
<b>NON-TAXONOMIC CATEGORIES</b>		
	Age-0/Young-of-year fish	YOYF
	Lab fish for identification	LAB
	No fish caught	NFSH
	Unidentified larval fish	LVFS
	Unidentified	UNID
	Net Malfunction (Did Not Fish)	NDNF

Appendix B. Definitions and codes used to classify standard Missouri River habitats in the long-term pallid sturgeon and associated fish community sampling program. Three habitat scales were used in the hierarchical habitat classification system: Macrohabitats, Mesohabitats, and Microhabitats.

Habitat	Scale	Definition	Code
Braided channel	Macro	An area of the river that contains multiple smaller channels and is lacking a readily identifiable main channel (typically associated with unchannelized sections)	BRAD
Main channel cross over	Macro	The inflection point of the thalweg where the thalweg crosses from one concave side of the river to the other concave side of the river, (i.e., transition zone from one-bend to the next bend). The upstream CHXO for a respective bend is the one sampled.	CHXO
Tributary confluence	Macro	Area immediately downstream, extending up to one bend in length, from a junction of a large tributary and the main river where this tributary has influence on the physical features of the main river	CONF
Dendric	Macro	An area of the river where the river transitions from meandering or braided channel to more of a treelike pattern with multiple channels (typically associated with unchannelized sections)	DEND
Deranged	Macro	An area of the river where the river transitions from a series of multiple channels into a meandering or braided channel (typically associated with unchannelized sections)	DRNG
Main channel inside bend	Macro	The convex side of a river bend	ISB
Main channel outside bend	Macro	The concave side of a river bend	OSB
Secondary channel-connected large	Macro	A side channel, open on upstream and downstream ends, with less flow than the main channel, large indicates this habitat can be sampled with trammel nets and trawls based on width and/or depths > 1.2 m	SCCL
Secondary channel-connected small	Macro	A side channel, open on upstream and downstream ends, with less flow than the main channel, small indicates this habitat cannot be sampled with trammel nets and trawls based on width and/or on depths < 1.2 m	SCCS
Secondary channel-non-connected	Macro	A side channel that is blocked at one end	SCCN
Tributary	Macro	Any river or stream flowing in the Missouri River	TRIB
Tributary large mouth	Macro	Mouth of entering tributary whose mean annual discharge is > 20 m <sup>3</sup> /s, and the sample area extends 300 m into the tributary	TRML
Tributary small mouth	Macro	Mouth of entering tributary whose mean annual discharge is < 20 m <sup>3</sup> /s, mouth width is > 6 m wide and the sample area extends 300 m into the tributary	TRMS
Wild	Macro	All habitats not covered in the previous habitat descriptions	WILD
Bars	Meso	Sandbar or shallow bank-line areas with depth < 1.2 m	BARS
Pools	Meso	Areas immediately downstream from sandbars, dikes, snags, or other obstructions with a formed scour hole > 1.2 m	POOL
Channel border	Meso	Area in the channelized river between the toe and the thalweg, area in the unchannelized river between the toe and the maximum depth	CHNB
Dam Tailwaters	Meso	Area below dam	DTWT
Thalweg	Meso	Main channel between the channel borders conveying the majority of the flow	TLWG
Island tip	Meso	Area immediately downstream of a bar or island where two channels converge with water depths > 1.2 m	ITIP

Appendix C. List of standard and wild gears (type), their corresponding codes in the database, seasons deployed (Fall-Spring, Summer, or all), years used, and catch-per-unit-effort units for collection of Missouri River fishes in segment 1 for the long-term pallid sturgeon and associated fish community sampling program. Long-term monitoring began in 2006 for segment 1.

Gear	Code	Type	Season	Years	CPUE units
Gillnet – 4 meshes, small mesh set upstream	GN14	Wild	Sturgeon	NOT USED	fish/net night
Gillnet – 4 meshes, large mesh set upstream	GN41	Wild	Sturgeon	NOT USED	fish/net night
Gillnet – 8 meshes, small mesh set upstream	GN18	Wild	Sturgeon	NOT USED	fish/net night
Gillnet – 8 meshes, large mesh set upstream	GN81	Wild	Sturgeon	NOT USED	fish/net night
Mini-fyke net	MF	Standard	Fish Comm.	2006 - Present	fish/net night
Push Trawl – 8 ft 4mm x 4mm	POT02	Evaluation	Fish Comm.	2006 - 2008	fish/ 100 m trawled
Trammel net – 1 inch inner mesh	TN	Standard	All	2006 - Present	fish/100 m drift
Trot Line – Circle hooks**	TLC_	Experimental	Sturgeon	2007 - Present	fish/hook night
Trot Line – Octopus hooks**	TLO_	Wild	Sturgeon	NOT USED	fish/hook night
Trot Line – O'Shaughnessy hooks**	TLS_	Wild	Sturgeon	NOT USED	fish/hook night
Otter trawl – 16 ft head rope	OT16	Standard	All	2006 - Present	fish/100 m trawled
Otter trawl – 16 ft SKT 4mm x 4mm HB2 MOR	OT01	Wild	Fish Comm.	NOT USED	fish/100 m trawled

\* Standard only in upper Missouri River segments

\*\* Code ends with line length in feet (1 = 105 ft, 2 = 205 ft, 3 = 305 ft, 4 = 405 ft). Hooks are placed between 5 and 10 feet apart.

Appendix D. Stocking locations and codes by Recovery Priority Management Area (RPMA) in the Missouri River Basin.

State(s)	RPMA	Site Name	Code	River	RM
MT	2	Forsyth	FOR	Yellowstone	253.2
MT	2	Cartersville	CAR	Yellowstone	235.3
MT	2	Miles City	MIC	Yellowstone	181.8
MT	2	Fallon	FAL	Yellowstone	124
MT	2	Intake	INT	Yellowstone	70
MT	2	Sidney	SID	Yellowstone	31
MT	2	Big Sky Bend	BSB	Yellowstone	17
ND	2	Fairview	FRV	Yellowstone	9
MT	2	Milk River	MLK	Milk	11.5
MT	2	Mouth of Milk	MOM	Missouri	1761.5
MT	2	Grand Champs	GRC	Missouri	1741
MT	2	Wolf Point	WFP	Missouri	1701.5
MT	2	Poplar	POP	Missouri	1649.5
MT	2	Brockton	BRK	Missouri	1678
MT	2	Culbertson	CBS	Missouri	1621
MT	2	Nohly Bridge	NOB	Missouri	1590
ND	2	Confluence	CON	Missouri	1581.5
SD/NE	3	Sunshine Bottom	SUN	Missouri	866.2
SD/NE	3	Verdel Boat Ramp	VER	Missouri	855
SD/NE	3	Standing Bear Bridge	STB	Missouri	845
SD/NE	3	Running Water	RNW	Missouri	840.1
SD/NE	4	St. Helena	STH	Missouri	799
SD/NE	4	Mullberry Bend	MUL	Missouri	775
NE/IA	4	Ponca State Park	PSP	Missouri	753
NE/IA	4	Sioux City	SIO	Missouri	732.6
NE/IA	4	Sloan	SLN	Missouri	709
NE/IA	4	Decatur	DCT	Missouri	691
NE/IA	4	Boyer Chute	BYC	Missouri	637.4
NE/IA	4	Bellevue	BEL	Missouri	601.4
NE/IA	4	Rulo	RLO	Missouri	497.9
NE/MO/KS	4	Kansas River	KSR	Missouri	367.5
NE	4	Platte River	PLR	Platte	5
KA/MO	4	Leavenworth	LVW	Missouri	397
MO	4	Parkville	PKV	Missouri	377.5
MO	4	Kansas City	KAC	Missouri	342

State(s)	RPMA	Site Name	Code	River	RM
MO	4	Miami	MIA	Missouri	262.8
MO	4	Grand River	GDR	Missouri	250
MO	4	Boonville	BOO	Missouri	195.1
MO	4	Overton	OVT	Missouri	185.1
MO	4	Hartsburg	HAR	Missouri	160
MO	4	Jefferson City	JEF	Missouri	143.9
MO	4	Mokane	MOK	Missouri	124.7
MO	4	Hermann	HER	Missouri	97.6
MO	4	Washington	WAS	Missouri	68.5
MO	4	St. Charles	STC	Missouri	28.5

Appendix E. Juvenile pallid sturgeon stocking summary for Segment 2 of the Missouri River (RPMA 2)

Year	Stocking Site	Number Stocked	Year Class	Stock Date	Age at Stocking <sup>a</sup>	Primary Mark	Secondary Mark
1998	Big Sky Bend	255	1997	8/11/1998	Yearling	PIT Tag	Elastomer
1998	Confluence	40	1997	8/11/1998	Yearling	PIT Tag	Elastomer
1998	Nohly Bridge	255	1997	8/11/1998	Yearling	PIT Tag	Elastomer
1998	Sidney	230	1997	8/11/1998	Yearling	PIT Tag	Elastomer
2000	Culbertson	34	1998	10/11/2000	2 yr Old	PIT Tag	
2000	Fairview	66	1998	10/11/2000	2 yr Old	PIT Tag	
2000	Sidney	66	1998	10/11/2000	2 yr Old	PIT Tag	
2000	Wolf Point	34	1998	10/11/2000	2 yr Old	PIT Tag	
2000	Culbertson	89	1999	10/17/2000	Yearling	PIT Tag	
2000	Fairview	150	1999	10/17/2000	Yearling	PIT Tag	
2000	Sidney	149	1999	10/17/2000	Yearling	PIT Tag	
2000	Wolf Point	90	1999	10/17/2000	Yearling	PIT Tag	
2002	Culbertson	270	2001	7/18/2002	Yearling	CWT	Elastomer
2002	Fairview	270	2001	7/18/2002	Yearling	CWT	Elastomer
2002	Intake	199	2001	7/18/2002	Yearling	CWT	Elastomer
2002	Sidney	271	2001	7/18/2002	Yearling	CWT	Elastomer
2002	Wolf Point	269	2001	7/18/2002	Yearling	CWT	Elastomer
2002	Culbertson	317	2001	7/26/2002	Yearling	PIT Tag	
2002	Fairview	360	2001	7/26/2002	Yearling	PIT Tag	
2002	Intake	97	2001	7/26/2002	Yearling	PIT Tag	
2002	Sidney	427	2001	7/26/2002	Yearling	PIT Tag	
2002	Wolf Point	425	2001	7/26/2002	Yearling	PIT Tag	
2002	Intake	155	2001	9/18/2002	Yearling	PIT Tag	
2003	Culbertson	1033	2002	8/7/2003	Yearling	PIT Tag	Elastomer
2003	Fairview	887	2002	8/7/2003	Yearling	PIT Tag	Elastomer
2003	Intake	1040	2002	8/7/2003	Yearling	PIT Tag	Elastomer
2003	Wolf Point	926	2002	8/7/2003	Yearling	PIT Tag	Elastomer

2004	Milk River	821	2003	4/13/2004	Yearling	Elastomer	
2004	Culbertson	523	2003	8/9/2004	Yearling	PIT Tag	Elastomer
2004	Intake	347	2003	8/9/2004	Yearling	PIT Tag	Elastomer
2004	Sidney	397	2003	8/9/2004	Yearling	PIT Tag	Elastomer
2004	Wolf Point	379	2003	8/9/2004	Yearling	PIT Tag	Elastomer
2004	Larval Drift	30000	2004	7/2/2004	Fry		
2004	Larval Drift	50000	2004	7/8/2004	Fry		
2004	Larval Drift	25000	2004	7/20/2004	Fry		
2004	Larval Drift	25000	2004	7/23/2004	Fry		
2004	Larval Drift	25000	2004	7/27/2004	Fry		
2004	Culbertson	3819	2004	9/10/2004	Fingerling	CWT	Elastomer
2004	Sidney	2991	2004	9/10/2004	Fingerling	CWT	Elastomer
2004	Wolf Point	4040	2004	9/10/2004	Fingerling	CWT	Elastomer
2004	Mouth of Milk	3482	2004	10/15/2004	Advanced Fingerling	CWT	Elastomer
2004	Intake	2477	2004	11/18/2004	Advanced Fingerling	CWT	Elastomer
2005	Culbertson	288	2004	4/12/2005	Yearling	CWT	Elastomer
2005	Intake	309	2004	4/12/2005	Yearling	CWT	Elastomer
2005	Wolf Point	271	2004	4/12/2005	Yearling	CWT	Elastomer
2005	Intake	175	2004	8/19/2005	Yearling	PIT Tag	Elastomer
2005	Brockton	229	2005	10/5/2005	Advanced Fingerling	CWT	Elastomer
2005	Culbertson	226	2005	10/5/2005	Advanced Fingerling	CWT	Elastomer
2005	Intake	456	2005	10/5/2005	Advanced Fingerling	CWT	Elastomer
2005	Milk River	232	2005	10/5/2005	Advanced Fingerling	CWT	Elastomer
2005	Sidney	122	2005	10/5/2005	Advanced Fingerling	CWT	Elastomer
2005	Wolf Point	611	2005	10/12/2005	Advanced Fingerling	CWT	Elastomer
2005	Brockton	371	2005	10/13/2005	Advanced fingerling		
2005	Culbertson	1736	2005	10/13/2005	Advanced Fingerling	CWT	Elastomer
2005	Culbertson	182	2005	10/13/2005	Advanced Fingerling		
2005	Intake	313	2005	10/13/2005	Advanced Fingerling		
2005	Milk River	845	2005	10/13/2005	Advanced Fingerling	CWT	Elastomer
2005	Mouth of Milk	371	2005	10/13/2005	Advanced Fingerling		
2005	Sidney	105	2005	10/13/2005	Advanced Fingerling		
2005	Wolf Point	1521	2005	10/13/2005	Advanced Fingerling	CWT	Elastomer
2005	Wolf Point	371	2005	10/13/2005	Advanced Fingerling		

2005	Culbertson	651	2005	10/19/2005	Advanced Fingerling	CWT	Elastomer
2005	Intake	2120	2005	10/19/2005	Advanced Fingerling	CWT	Elastomer
2005	Milk River	485	2005	10/19/2005	Advanced Fingerling	CWT	Elastomer
2005	Sidney	882	2005	10/19/2005	Advanced Fingerling	CWT	Elastomer
2005	Wolf Point	650	2005	10/19/2005	Advanced Fingerling	CWT	Elastomer
2006	Culbertson	235	2005	3/28/2006	Advanced Fingerling	Elastomer	
2006	Intake	327	2005	3/28/2006	Advanced Fingerling	Elastomer	
2006	Mouth of Milk	134	2005	3/28/2006	Advanced fingerling	Elastomer	
2006	Sidney	113	2005	3/28/2006	Advanced Fingerling	Elastomer	
2006	Wolf Point	232	2005	3/28/2006	Advanced Fingerling	Elastomer	
2006	Intake	970	2005	4/3/2006	Yearling	PIT Tag	Elastomer
2006	Sidney	314	2005	4/3/2006	Yearling	PIT Tag	Elastomer
2006	Culbertson	844	2005	4/5/2006	Yearling	PIT Tag	Elastomer
2006	Mouth of Milk	1007	2005	4/5/2006	Yearling	PIT Tag	Elastomer
2006	Wolf Point	866	2005	4/5/2006	Yearling	PIT Tag	Elastomer
2006	Culbertson	669	2005	5/1/2006	Yearling	PIT Tag	Scute Removed
2006	Intake	765	2005	5/1/2006	Yearling	PIT Tag	Scute Removed
2006	Mouth of Milk	650	2005	5/1/2006	Yearling	PIT Tag	Scute Removed
2006	Sidney	228	2005	5/1/2006	Yearling	PIT Tag	Scute Removed
2006	Wolf Point	653	2005	5/1/2006	Yearling	PIT Tag	Scute Removed
2006		1355	2005	5/1/2006	Yearling	PIT Tag	Scute Removed
2006	Culbertson	1544	2006	10/24/2006	Advanced Fingerling	Elastomer	
2006	Intake	1680	2006	10/24/2006	Advanced Fingerling	Elastomer	
2006	Mouth Milk	1117	2006	10/24/2006	Advanced Fingerling	Elastomer	
2006	Sidney	586	2006	10/24/2006	Advanced Fingerling	Elastomer	
2006	Wolf Point	1553	2006	10/24/2006	Advanced Fingerling	Elastomer	
2006	School Trust	436	2006	11/8/2006	Advanced Fingerling	Elastomer	
2007	Culbertson	651	2006	4/5/2007	Yearling	PIT Tag	Scute Removed
2007	Fallon	491	2006	4/3/2007	Yearling	PIT Tag	Scute Removed
2007	Forsyth	492	2006	4/3/2007	Yearling	PIT Tag	Scute Removed
2007	Sidney	983	2006	4/3/2007	Yearling	PIT Tag	Scute Removed
2007	School Trust	639	2006	4/5/2007	Yearling	PIT Tag	Scute Removed
2007	Wolf Point	651	2006	4/5/2007	Yearling	PIT Tag	Scute Removed
2007	Wolf Point	428285	2007	7/9/2007	Fry		



2007	Grand Champs	5558	2007	7/13/2007	Fry		
2007	Miles City	13125	2007	7/18/2007	Fry		
2007	Intake	20763	2007	8/9/2007	Fry		
2007	Miles City	13675	2007	8/9/2007	Fry		
2007	Intake	336	2007	8/27/2007	Fingerling		
2007	Miles City	336	2007	8/27/2007	Fingerling		
2007	Wolf Point	672	2007	8/27/2007	Fingerling		
2007	Forsyth	690	2007	8/31/2007	Fingerling	CWT	
2007	Intake	615	2007	8/31/2007	Fingerling	CWT	
2007	School Trust	1160	2007	9/6/2007	Fingerling	CWT	
2007	Intake	293	2007	9/12/2007	Fingerling		
2007	Miles City	293	2007	9/12/2007	Fingerling		
2007	Wolf Point	586	2007	9/12/2007	Fingerling		
2007	Culbertson	6455	2007	9/14/2007	Fingerling	Elastomer	
2007	Fallon	4827	2007	9/14/2007	Fingerling	Elastomer	
2007	Forsyth	5370	2007	9/14/2007	Fingerling	Elastomer	
2007	Intake	7812	2007	9/14/2007	Fingerling	Elastomer	
2007	School Trust	6096	2007	9/14/2007	Fingerling	Elastomer	
2007	Sidney	1934	2007	9/14/2007	Fingerling	Elastomer	
2007	Wolf Point	6455	2007	9/14/2007	Fingerling	Elastomer	
2008	Culbertson	1384	2007	5/7/2008	Yearling	PIT Tag	Scute Removed
2008	Culbertson	643	2007	3/26/2008	Yearling	Elastomer	
2008	Fallon	1307	2007	5/7/2008	Yearling	PIT Tag	Scute Removed
2008	Forsyth	1384	2007	5/7/2008	Yearling	PIT Tag	Scute Removed
2008	Forsyth	106	2007	3/26/2008	Yearling	Elastomer	
2008	Intake	2395	2007	5/7/2008	Yearling	PIT Tag	Scute Removed
2008	Intake	103	2007	3/26/2008	Yearling	Elastomer	
2008	School Trust	1325	2007	5/7/2008	Yearling	PIT Tag	Scute Removed
2008	School Trust	654	2007	3/26/2008	Yearling	Elastomer	
2008	Sidney	149	2007	5/7/2008	Yearling	PIT Tag	Scute Removed
2008	Sidney	67	2007	3/26/2008	Yearling	Elastomer	
2008	Wolf Point	1328	2007	5/7/2008	Yearling	PIT Tag	Scute Removed
2008	Wolf Point	416	2007	3/26/2008	Yearling	Elastomer	
2008	Miles City	4797	2008	7/30/2008	Fry		

2008	Grand Champs	24395	2008	7/30/2008	Fry		
2008	Culbertson	15630	2008	9/24/2008	Fingerling	Elastomer	
2008	Fallon	7930	2008	9/29/2008	Fingerling	Elastomer	
2008	Forsyth	7723	2008	9/29/2008	Fingerling	Elastomer	
2008	Intake	12642	2008	9/29/2008	Fingerling	Elastomer	
2008	Sidney	3186	2008	9/29/2008	Fingerling	Elastomer	
2008	Wolf Point	11717	2008	9/24/2008	Fingerling	Elastomer	
2009	Culbertson	1387	2008	4/13/2009	Yearling	PIT Tag	Scute Removed
2009	Fallon	1155	2008	4/13/2009	Yearling	PIT Tag	Scute Removed
2009	Forsyth	1166	2008	4/13/2009	Yearling	PIT Tag	Scute Removed
2009	Intake	2181	2008	4/13/2009	Yearling	PIT Tag	Scute Removed
2009	Sidney	710	2008	4/13/2009	Yearling	PIT Tag	Scute Removed
2009	Wolf Point	2162	2008	4/13/2009	Yearling	PIT Tag	Scute Removed
2009	Miles City	46260	2009	7/31/2009	Fry		
2009	Wolf Point	26175	2009	7/22/2009	Fry		
2009	Culbertson	10238	2009	9/24/2009	Fingerling	Elastomer	
2009	Fallon	5133	2009	9/23/2009	Fingerling	Elastomer	
2009	Forsyth	5386	2009	9/23/2009	Fingerling	Elastomer	
2009	Intake	8374	2009	9/23/2009	Fingerling	Elastomer	
2009	Sidney	1865	2009	9/23/2009	Fingerling	Elastomer	
2009	Wolf Point	9946	2009	9/23/2009	Fingerling	Elastomer	

<sup>a</sup>Age of fish when stocked: Fry, Fingerling, Yearling, 1yo, 2yo, 3yo, etc...

Appendix G. Hatchery names, locations, and abbreviations.

Hatchery	State	Abbreviation
Blind Pony State Fish Hatchery	MO	BYP
Neosho National Fish Hatchery	MO	NEO
Gavins Point National Fish Hatchery	SD	GAV
Garrison Dam National Fish Hatchery	ND	GAR
Miles City State Fish Hatchery	MT	MCH
Blue Water State Fish Hatchery	MT	BLU
Bozeman Fish Technology Center	MT	BFT
Fort Peck State Fish Hatchery	MT	FPH