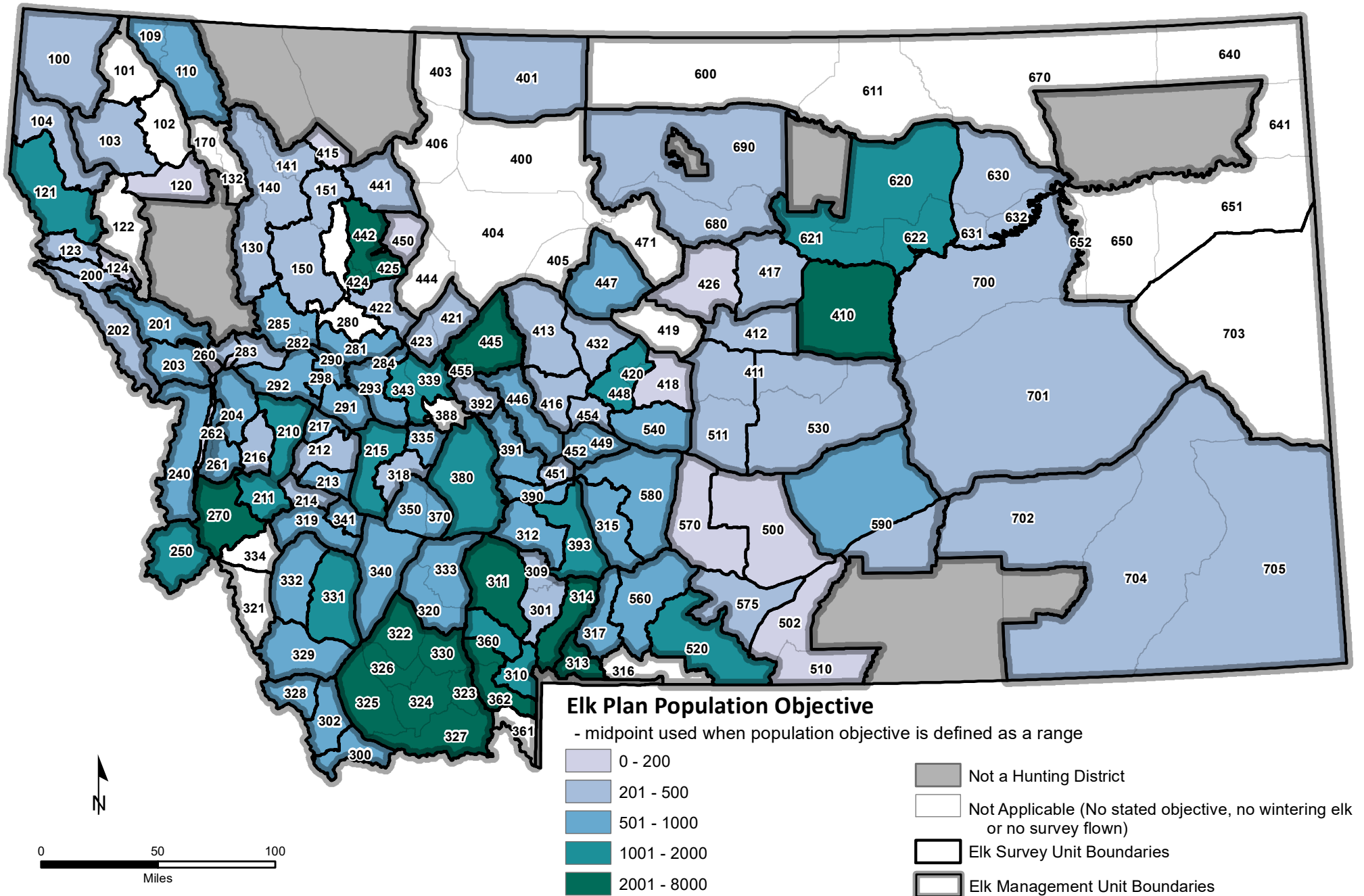


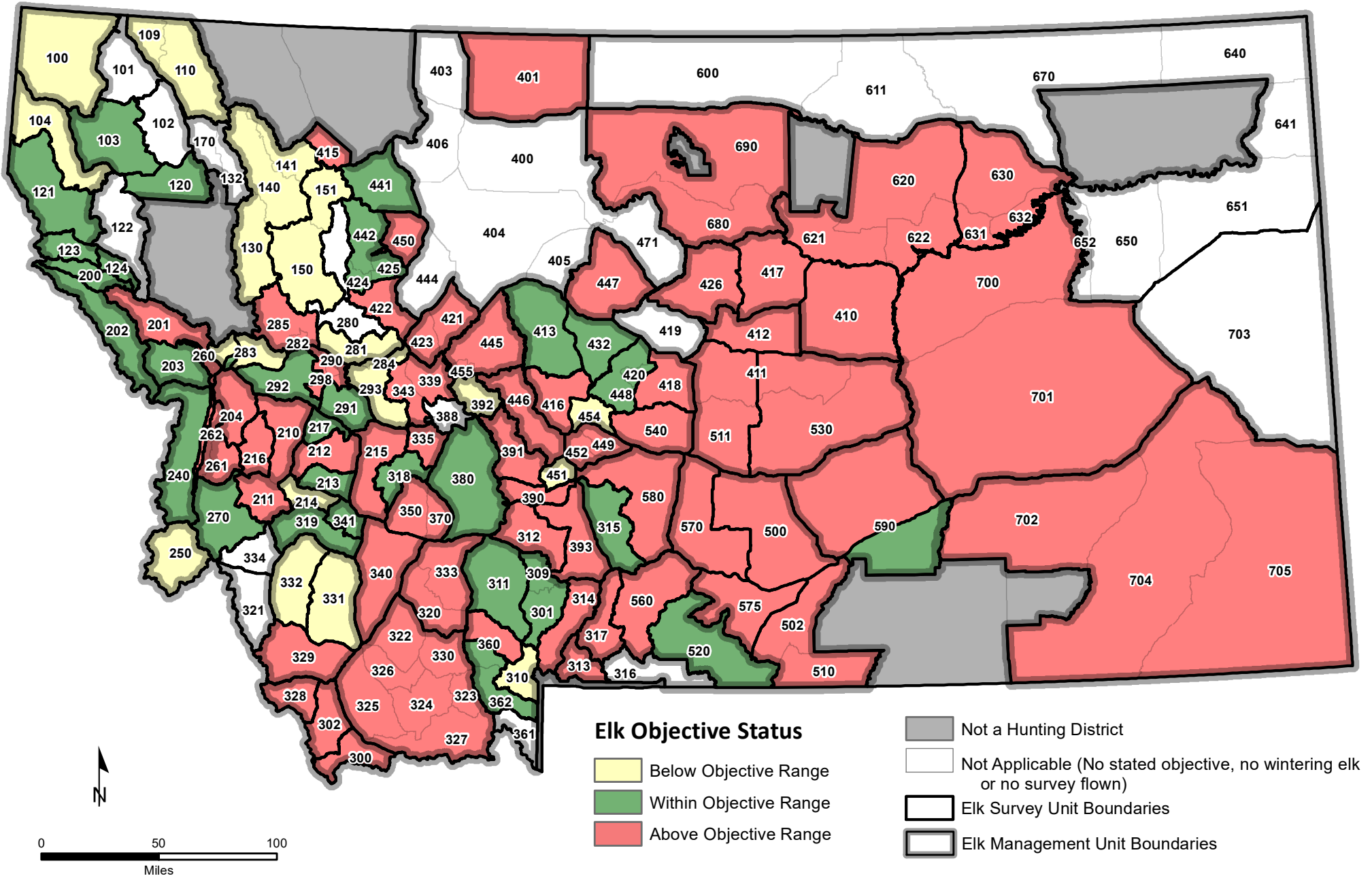
## Montana Elk Objective Maps

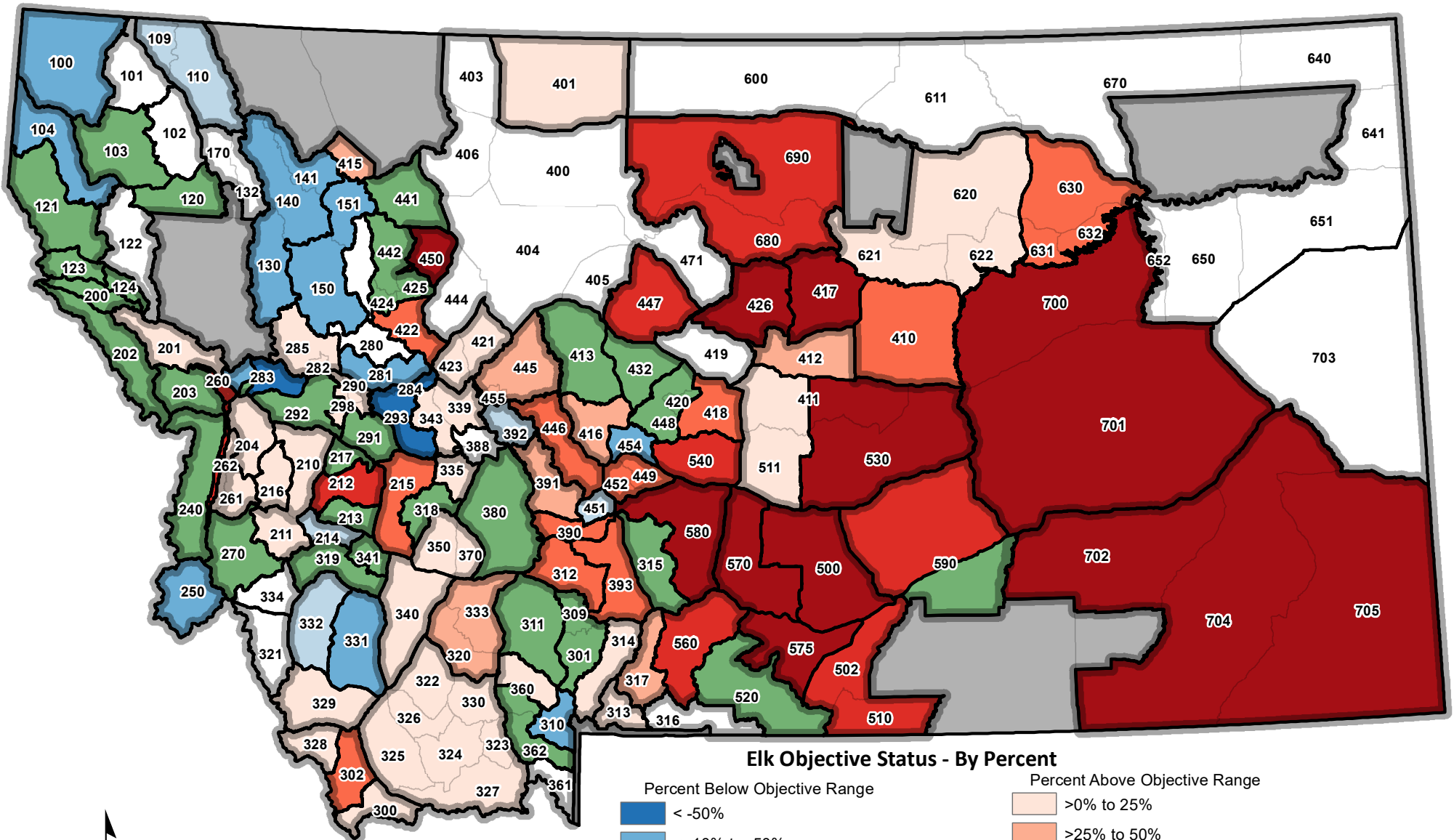
The following maps are based upon the most recent elk counts relative to their corresponding Elk Plan objectives. The 2019 elk population counts are available in tabular form [here](#).

The following maps depict several representations of the most recent elk counts relative to Elk Plan objectives:

- Observed Elk Objective
  - Objective for observed elk by survey unit
- Objective Status
  - Below, Within, or Above the objective range
- Objective Status (Percent)
  - Within objective range
  - Percent below objective range
  - Percent above objective range
- Objective Status (Number)
  - Within objective range
  - Number of elk below objective range
  - Number of elk above objective range







### Elk Objective Status - By Percent

#### Percent Below Objective Range

- < -50%
- < -10% to -50%
- < 0% to -10%
- Within Objective Range

#### Percent Above Objective Range

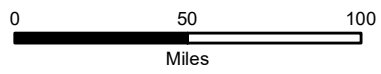
- >0% to 25%
- >25% to 50%
- >50% to 100%
- >100 to 200%
- >200%

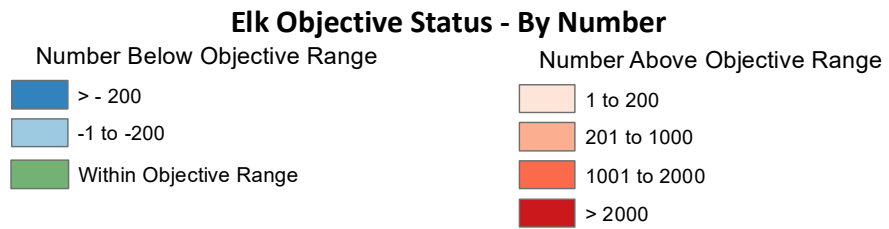
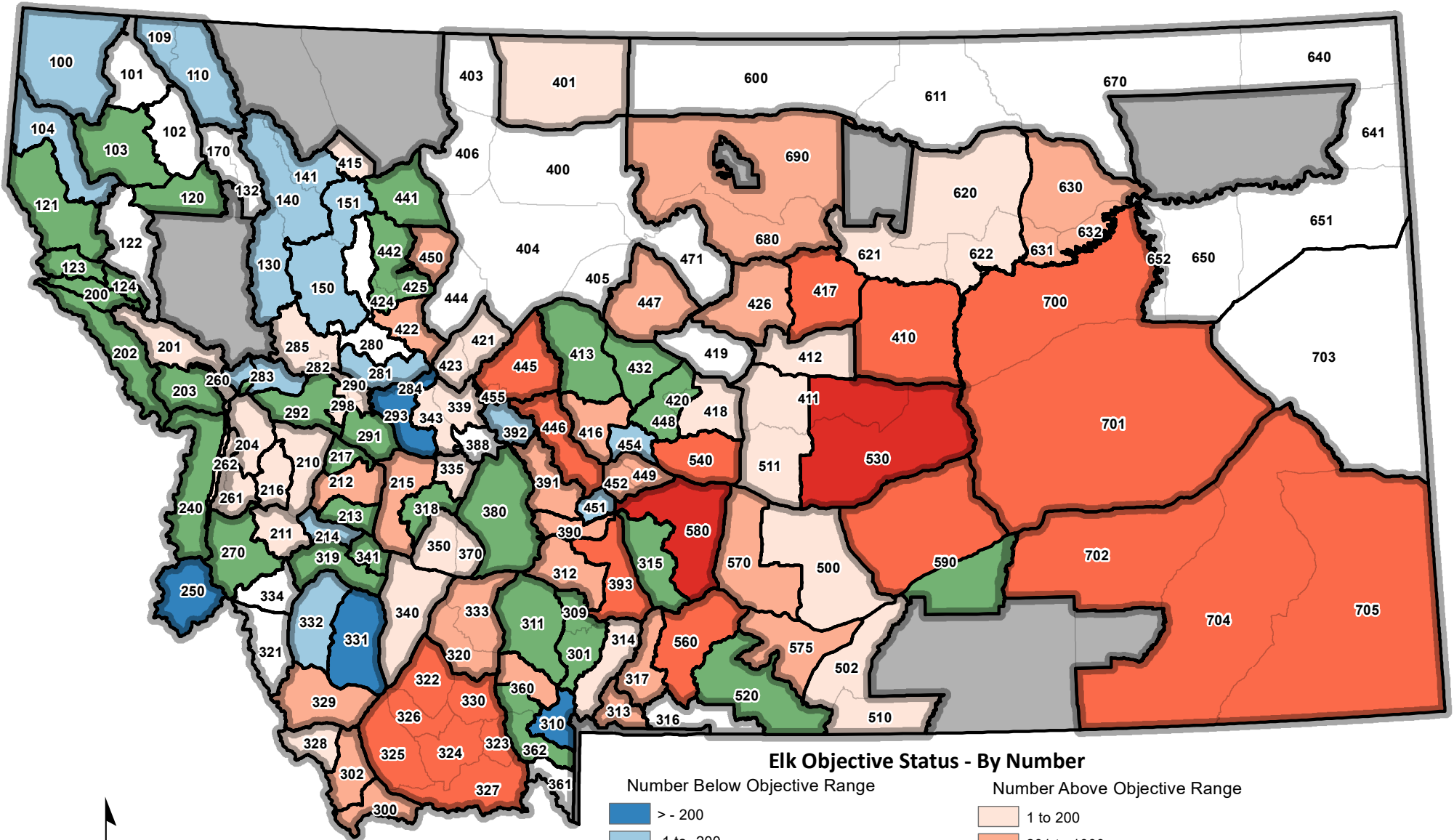
Elk Survey Unit Boundaries

Elk Management Unit Boundaries

Not a Hunting District

Not Applicable (No stated objective, no wintering elk or no survey flow)





Elk Survey Unit Boundaries   
  Elk Management Unit Boundaries   
  Not a Hunting District   
  Not Applicable (No stated objective, no wintering elk or no survey flow)

